



# Queensland Transport and Roads Investment Program

2025–26 to 2028–29



**Queensland**  
Government

## **About this document**

The Queensland Transport and Roads Investment Program (QTRIP) outlines current and planned transport and road infrastructure investments for delivery over the next four years. The QTRIP is updated and published annually. This document is available online: [www.publications.qld.gov.au](http://www.publications.qld.gov.au).

## **Translating and interpreting assistance**

The Queensland Government is committed to providing accessible services to Queenslanders from all cultural and linguistic backgrounds. If you have difficulty understanding this publication and need a translator, please call the Translating and Interpreting Service (TIS National) on 13 14 50 and ask them to telephone the Queensland Government (Department of Transport and Main Roads) on 13 74 68.

## **Accessibility**

The Department of Transport and Main Roads is committed to leading the delivery of accessible and inclusive transport products, services, information and infrastructure. The content of this document can also be viewed in HTML format at [www.tmr.qld.gov.au/qtriponline](http://www.tmr.qld.gov.au/qtriponline).

## **Copyright**

This publication is protected by the Copyright Act 1968. © The State of Queensland, 2025.

## **Disclaimer**

While every care has been taken in preparing this publication, to the extent permitted by law, the State of Queensland accepts no responsibility and disclaims all liability (including without limitation, liability in negligence) for all expenses, losses (including direct and indirect loss), damages and costs incurred as a result of decisions or actions taken as a result of any data, information, statement or advice, expressed or implied, contained within. To the best of our knowledge, the content was correct at the time of publishing.

## **Follow us**

- <https://www.linkedin.com/company/tmrqld>
- [www.facebook.com/TMRQld/](http://www.facebook.com/TMRQld/)
- <https://twitter.com/TMRQld>
- <https://instagram.com/TMRQld>

# Contents

Minister's Foreword .....	6
Director-General's Foreword .....	8
Introduction .....	11
Overview .....	12
Strategic intent.....	13
Fast Facts .....	14
Total investment.....	15
Investment by entity .....	15
Investment by mode .....	15
Investment by funding source .....	16
QTRIP highlights .....	16
Investment by region/district.....	17
South Coast.....	18
Key facts .....	18
Contact details.....	19
South Coast.....	21
Planned investments .....	21
Contractually committed investments .....	26
Metropolitan .....	30
Key facts .....	30
Contact details.....	31
Metropolitan .....	33
Planned investments .....	33
Contractually committed investments .....	37
North Coast .....	42
Key facts .....	42
Contact details.....	43



<b>North Coast .....</b>	<b>45</b>
<b>Planned investments .....</b>	<b>45</b>
<b>Contractually committed investments .....</b>	<b>49</b>
<b>Wide Bay Burnett.....</b>	<b>52</b>
<b>Key facts .....</b>	<b>52</b>
<b>Contact details.....</b>	<b>53</b>
<b>Wide Bay Burnett .....</b>	<b>55</b>
<b>Planned investments .....</b>	<b>55</b>
<b>Contractually committed investments .....</b>	<b>57</b>
<b>Darling Downs.....</b>	<b>60</b>
<b>Key facts .....</b>	<b>60</b>
<b>Contact details.....</b>	<b>61</b>
<b>Darling Downs.....</b>	<b>63</b>
<b>Planned investments .....</b>	<b>63</b>
<b>Contractually committed investments .....</b>	<b>65</b>
<b>South West.....</b>	<b>68</b>
<b>Key facts .....</b>	<b>68</b>
<b>Contact details.....</b>	<b>69</b>
<b>South West.....</b>	<b>71</b>
<b>Planned investments .....</b>	<b>71</b>
<b>Contractually committed investments .....</b>	<b>71</b>
<b>Fitzroy .....</b>	<b>73</b>
<b>Key facts .....</b>	<b>73</b>
<b>Contact details.....</b>	<b>74</b>
<b>Fitzroy .....</b>	<b>76</b>
<b>Planned investments .....</b>	<b>76</b>
<b>Contractually committed investments .....</b>	<b>78</b>
<b>Central West.....</b>	<b>80</b>
<b>Key facts .....</b>	<b>80</b>



Contact details .....	81
Central West .....	83
Planned investments .....	83
Contractually committed investments .....	83
Mackay Whitsunday .....	85
Key facts .....	85
Contact details .....	86
Mackay Whitsunday .....	88
Planned investments .....	88
Contractually committed investments .....	90
Northern .....	92
Key facts .....	92
Contact details .....	93
Northern .....	95
Planned investments .....	95
Contractually committed investments .....	96
North West .....	99
Key facts .....	99
Contact details .....	100
North West .....	102
Planned investments .....	102
Contractually committed investments .....	103
Far North .....	105
Key facts .....	105
Contact details .....	106
Far North .....	108
Planned investments .....	108
Contractually committed investments .....	111
Statewide .....	116



<b>Statewide .....</b>	<b>117</b>
<b>Planned investments .....</b>	<b>117</b>
<b>Contractually committed investments .....</b>	<b>120</b>
<b>References .....</b>	<b>123</b>
<b>Key Terms.....</b>	<b>123</b>
<b>Notes for Fast Facts.....</b>	<b>129</b>
<b>Notes for Map Pages .....</b>	<b>129</b>



# Minister's Foreword

The State Government is delivering for Queensland.

The \$41.7 billion *Queensland Transport and Roads Investment Program (QTRIP) 2025-26 to 2028-29* outlines the transport infrastructure program that is being delivered to respond to population growth and cater for the significant transport demand that we will see during the 2032 Olympic and Paralympic Games.

We want Queenslanders to be able to get home sooner. This needs a network that is reliable, efficient, productive, and safe.

But we can't do it alone. It's important to acknowledge the State's partnership with the Federal Government as well as local governments across Queensland as we build the infrastructure needed for a growing state.

Both QTRIP and the State Budget reflect the Government's commitment to work with all Queenslanders, no matter where they live, to cater for the transport needs of our communities. We will invest in communities that have been ignored for too long.

Initiatives such as Country Road Connect will help seal vital transport links to provide greater resilience during times of natural disasters.

The Federal and State Government's \$9 billion Bruce Highway Targeted Safety Program has already begun work on many projects along the Bruce Highway. The Program will deliver wide centre line treatments, intersection upgrades, improved rest areas and overtaking lanes on priority sections of the highway north of Gympie to improve safety and reduce the time this vital link is closed due to accidents.

Work is also continuing for major projects along the highway such as the Rockhampton Ring Road and Tiaro Bypass to improve productivity, increase safety and improve flood immunity.

The Government is committed to make public transport more affordable, frequent, reliable, and safe. QTRIP includes funding for projects such as Logan and Gold Coast Faster Rail and the Wave stage 1. These two projects will deliver major upgrades for the rail network connecting the Sunshine Coast, Brisbane, and the Gold Coast. This QTRIP will also include funding for a number of projects that were commitments of the new Government to the people of Queensland at the last election. Along with these funding commitments comes a commitment to ensure every dollar of taxpayers' money is spent



wisely. When projects aren't delivered on time and on budget it means that other worthy projects need to get delayed or cancelled.

This year's QTRIP will focus on value for money to ensure more can be done with existing resources. Prior QTRIP publications have displayed budgets for all projects, an approach which influences the market's response to projects. Ultimately, these budget disclosures lead to reduced competition, weaker innovation, and poorer value for money.

This year, the new QTRIP layout categorises investments by 'Planned Investments' or 'Contractually Committed Investments', with budgets only displayed for investments that have achieved contract award. This new format continues to provide useful information to support the industry, maintains transparency for all users of the document, and delivers improved competition and value for money by not publishing project budgets for Planned Investments.

Queensland is a great state with huge opportunities. This program aims to deliver the transport network that facilitates and maximises these opportunities and ensure that all Queenslanders, no matter where they live, benefit from investment in their communities.

Brent Mickelberg

**Honourable Brent Mickelberg MP**  
Minister for Transport and Main Roads





# Director-General's Foreword

The *QTRIP 2025–26 to 2028–29* continues to deliver on our vision of connecting communities in a sustainable, thriving and inclusive Queensland.

Outlining a \$41.7 billion investment over the next four years into Queensland's road and transport infrastructure across local, state and national networks, the QTRIP reflects the Queensland Government's dedication to building resilient infrastructure that meets the needs of our growing population.

The development of QTRIP is supported by strategic direction-setting documents, such as the *State Infrastructure Strategy 2022–2042*, the *Queensland Transport Strategy*, the *Transport Coordination Plan (TCP) 2017–2027* and our *TMR Strategic Plan 2023–2027*, all of which provide direction on key focus areas and priorities required to deliver the transport system vision. It is also supported by other transport strategies and plans, such as Regional Transport Plans, which guide infrastructure planning and investment.

The *QTRIP 2025–26 to 2028–29* showcases our strong commitment to building resilience through the Natural Disaster Program, delivered in partnership with the Australian Government via the Queensland Reconstruction Authority. At TMR, we take pride in reacting quickly when Queensland faces severe and unprecedented events. Our proactive and coordinated efforts ensure communities and industries stay connected, moving, and safe, reinforcing our dedication to supporting Queenslanders when it matters most.

Safe and reliable roads are the backbone of Queensland's rural and regional communities, driving industry growth and connecting people to vital services and opportunities. Thanks to a strong partnership with the Australian Government, we are delivering transformative infrastructure projects that will shape the future of our state. Early works are continuing on the \$1 billion Inland Freight Route between Charters Towers and Mungindi, as well as the \$500 million Queensland Beef Corridors, ensuring better connectivity for freight and industry. Construction is also well underway on the \$1.98 billion Rockhampton Ring Road, a project set to enhance safety and efficiency for road users. Meanwhile, the Bruce Highway Gympie Bypass (Cooroy to Curra Section D) is now complete, unlocking safer and faster travel along this critical corridor.



The Roads and Transport Alliance is continuing its partnership with local governments, with an allocation of \$75.95 million in 2025–26 for the Transport Infrastructure Development Scheme. This scheme provides essential funding to local governments to support infrastructure upgrades across Queensland's road and transport networks.

Rail infrastructure continues to be a priority with works progressing on several priority projects to reduce congestion and support increasing customer demand. Building on the continued success of 50 Cent Fares, investments will ease the cost of living and focus on delivering better journeys with more frequent and faster services and easier access to more locations with new and upgraded stations to support connections between home, work, and essential services. Many of these investments will also support accelerated housing supply and ensure we are well positioned to meet the challenges of hosting the Olympic and Paralympic Games in 2032. Key investments include:

- Logan and Gold Coast Faster Rail
- The Wave (Stage 1)
- The Wave (Stage 2 and 3), planning and market readiness
- European Train Control Signalling System

Cost pressures remain a challenge for TMR, exacerbated by delays in procurement, labour shortages, and market capacity limitations. These factors pose risks to both overall project costs and delivery timelines.

In response to these challenges, TMR continues to implement targeted initiatives to manage cost-related risks effectively. Additionally, the Queensland Government is addressing these pressures through a range of cost certainty initiatives including:

- improving design quality and correctness
- targeted earlier investigations to manage risk exposure through design and delivery
- improving business case and pre-tender estimates, including independent reviews
- addressing uncertainty with appropriate estimate allowances and contingency
- value engineering projects to ensure whole-of-life benefits are maximised and 'nice to have' scope elements are identified without compromising whole-of-life operational costs



- early industry and partner engagement (resetting expectations) and collaborative risk management, improved decisions on risk sharing and contract choice.

Many of these projects will ensure we are well positioned to meet the challenges of hosting the 2032 Olympic and Paralympic Games, as identified within the *2032 Delivery Plan*. This includes major new public transport connections from the Sunshine Coast through to the Gold Coast, and a generational investment into road connections, including improving safety and accessibility on the Bruce Highway and improving safety and reliability on the M1 Pacific Motorway.

The delivery of this four-year program within *QTRIP 2025–26 to 2028–29* would not be possible without the collaboration and dedication of our partners, including local governments, industry stakeholders, and the broader community. We cannot achieve this alone and partnering with industry in shaping this program and ensuring its successful implementation is essential.

We have an ambitious journey ahead of us and I encourage all Queenslanders to explore the projects and initiatives outlined in *QTRIP 2025–26 to 2028–29* as we work towards a brighter, more connected Queensland. Together, we are building a transport network that will serve our state for generations to come.



**Sally Stannard**

Director-General

Department of Transport and Main Roads



# Introduction



# Overview

Department of Transport and Main Roads (TMR) designs, delivers and maintains transport infrastructure to connect communities in a sustainable, thriving and inclusive Queensland.

As well as meeting the statutory requirements set out in the *Transport Infrastructure Act 1994*, the Queensland Transport and Roads Investment Program (QTRIP) provides transparency to the community, industry, government and organisations about current and planned investment. QTRIP investment spans road, rail, maritime, public transport and active transport infrastructure on freight, commuter and recreational networks and includes TMR's infrastructure investment as well as capital programs for Queensland Rail and Gold Coast Waterways Authority.

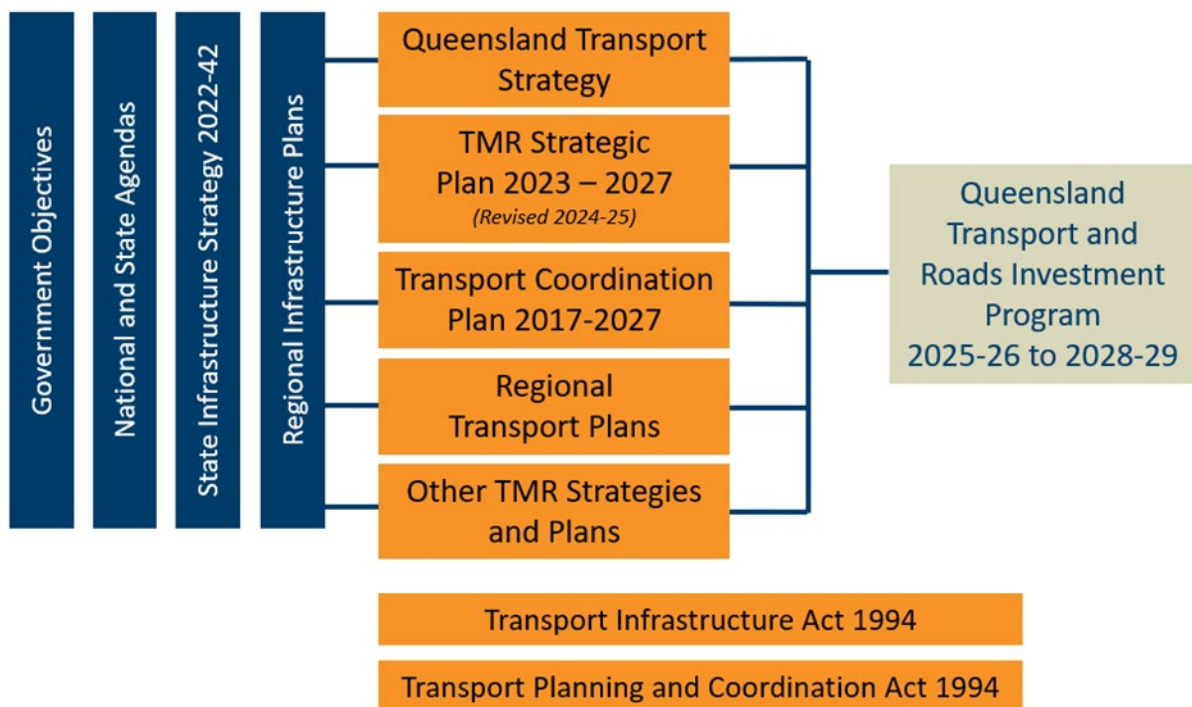
QTRIP is developed in accordance with funding allocations identified by the Australian Government and Queensland Government in their annual budgets, which align to both governments' policy objectives.



# Strategic intent

National and state government policy objectives and agendas guide and shape the QTRIP's strategic intent. Various Queensland Government strategies and plans establish high-level transport objectives and strategic outcomes for the development of the QTRIP as outlined in Figure 1.

**Figure 1: QTRIP guiding strategies and plans**



# Fast Facts



# Total investment



**\$41.7 billion**



**25,000** Jobs supported

## Investment by entity



**\$36.4 billion** Transport and Main Roads



**\$5.3 billion** Queensland Rail



**\$21 million** Gold Coast Waterways Authority

## Investment by mode <sup>1</sup>



**\$25.5 billion** Roads



**\$15.3 billion** Railways



**\$227 million** Bus infrastructure



**\$288 million** Active transport



**\$262 million** Maritime



**\$134 million** Multimodal and other infrastructure

---

See **Reference section** (Notes for Fast Facts) for further details.





## Investment by funding source



**\$29.2 billion** Queensland Government/other funding



**\$12.5 billion** Australian Government

## QTRIP highlights <sup>2</sup>



**\$5.6 billion** Maintenance of the network <sup>3</sup>



**\$1.7 billion** Targeted road safety initiatives <sup>4</sup>



**\$9 billion** Bruce Highway Targeted Safety Program



**\$5.75 billion** Logan and Gold Coast Faster Rail



**\$4.869 billion** Queensland Train Manufacturing Program



**\$3.5 billion** Coomera Connector (Stage 1), Coomera to Nerang



**\$1.98 billion** Rockhampton Ring Road



**\$1 billion** Inland Freight Route funding commitment



**\$500 million** Queensland Beef Corridors funding commitment

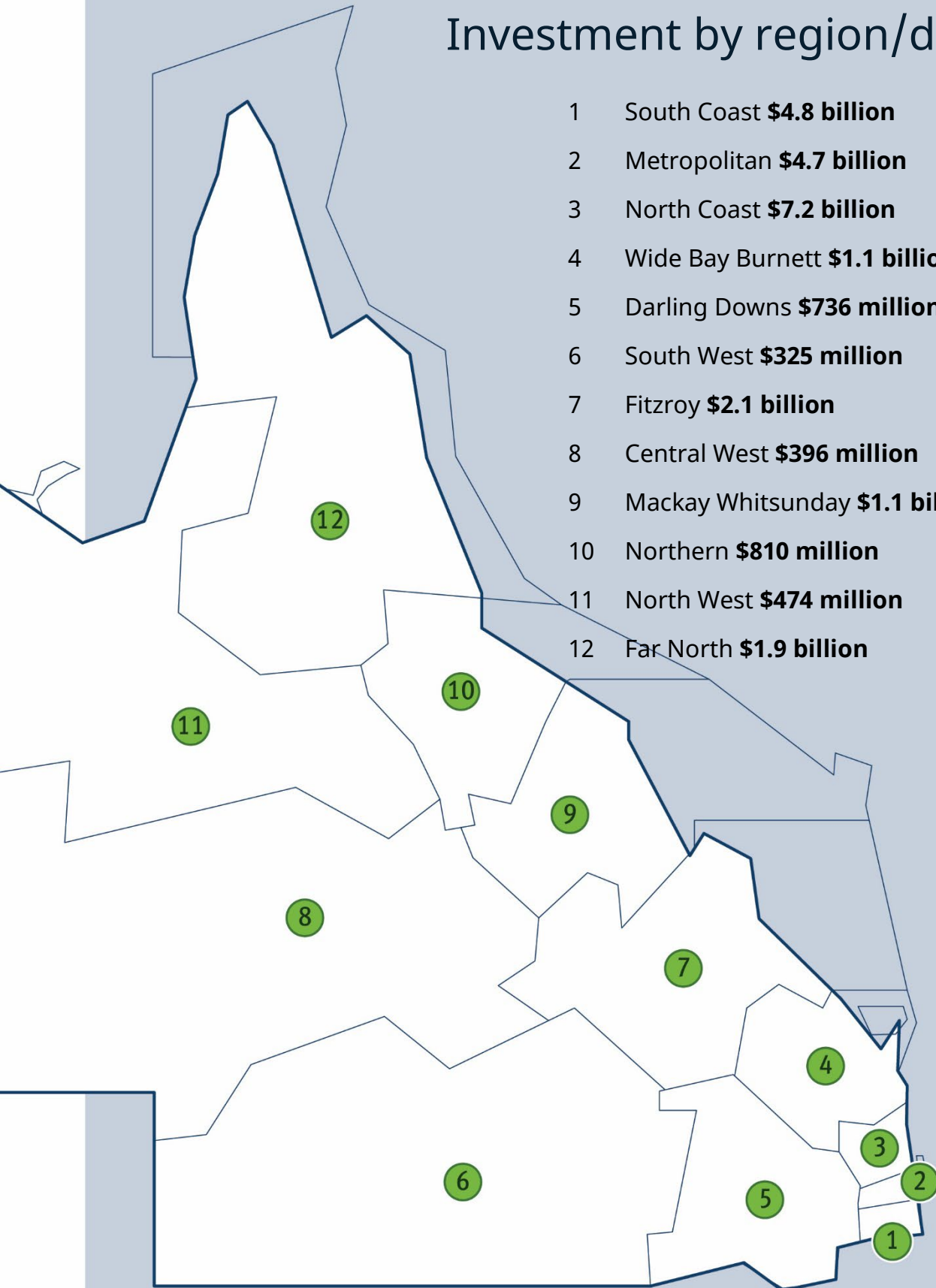
---

See **Reference section** (Notes for Fast Facts) for further details.



## Investment by region/district

- 1 South Coast **\$4.8 billion**
- 2 Metropolitan **\$4.7 billion**
- 3 North Coast **\$7.2 billion**
- 4 Wide Bay Burnett **\$1.1 billion**
- 5 Darling Downs **\$736 million**
- 6 South West **\$325 million**
- 7 Fitzroy **\$2.1 billion**
- 8 Central West **\$396 million**
- 9 Mackay Whitsunday **\$1.1 billion**
- 10 Northern **\$810 million**
- 11 North West **\$474 million**
- 12 Far North **\$1.9 billion**



# South Coast

## Key facts



**6,535 km<sup>2</sup>** Area covered by location <sup>1</sup>



**19.95%** Population of Queensland <sup>1</sup>



**868 km** Other state-controlled road network



**179 km** National Land Transport Network <sup>2</sup>



**88 km** National rail network <sup>2</sup>



# Contact details

**Office:** Nerang

**Address:** 36–38 Cotton Street | Nerang | Qld 4211

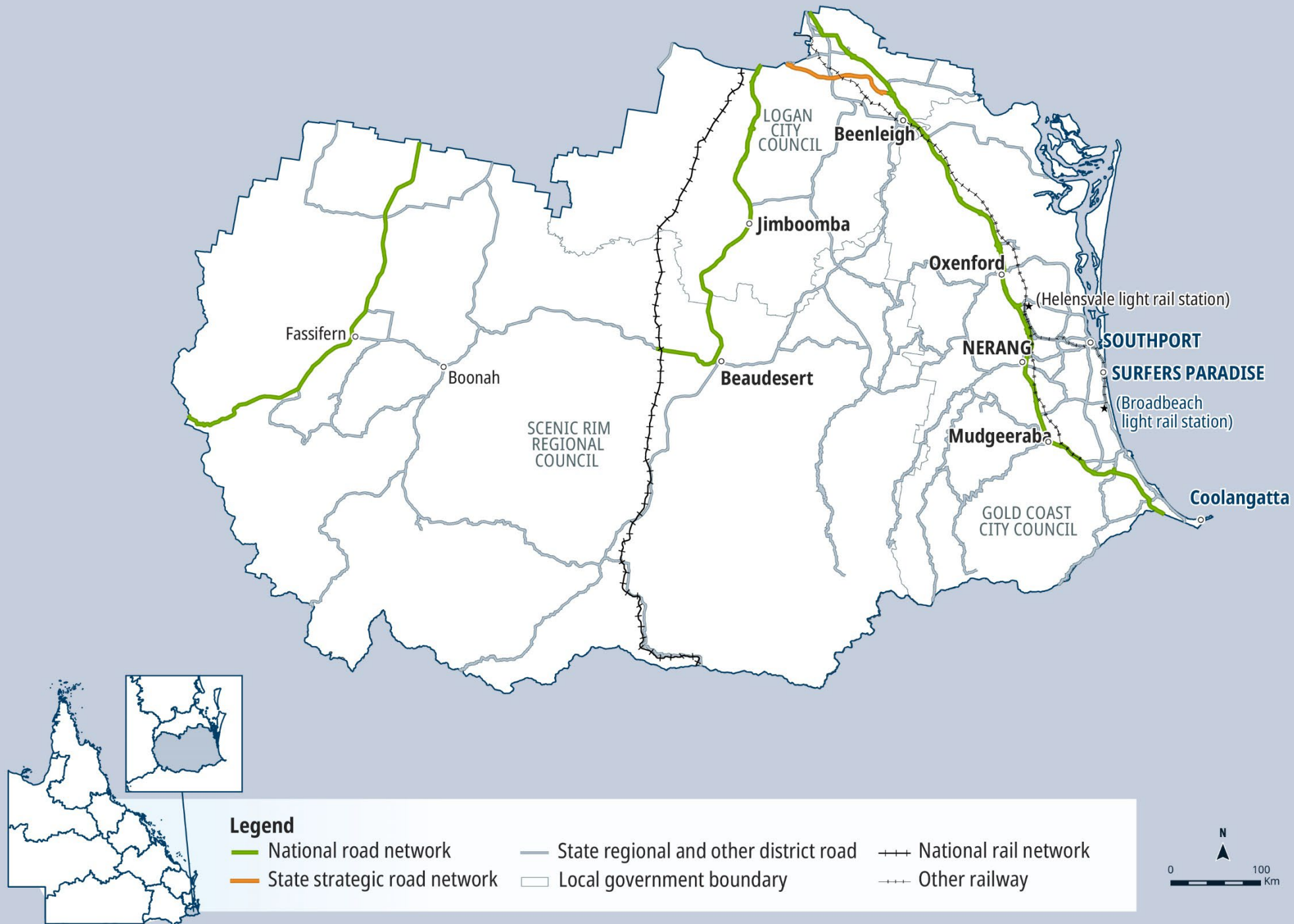
**Postal:** PO Box 442 | Nerang | Qld 4211

**Phone:** (07) 5563 6600

**Email:** [southcoast@tmr.qld.gov.au](mailto:southcoast@tmr.qld.gov.au)

See **Reference section** (Notes for Map Pages)  
for further details.





## Planned investments

### Projects: \$1 billion plus

AG = Australian Government funding, QG = Queensland Government funding, Local/Other = Local Government or other funding partners.

Investment ID	Project title	AG	QG	Local/Other	Planning	Procurement	Construction Start	Notes
2543934	<b>Pacific Motorway, Daisy Hill to Logan Motorway, funding allocation</b>	●	●		Underway	-	-	

### Projects: Up to \$250 million

AG = Australian Government funding, QG = Queensland Government funding, Local/Other = Local Government or other funding partners.

Investment ID	Project title	AG	QG	Local/Other	Planning	Procurement	Construction Start	Notes
2612588	<b>Beaudesert - Beenleigh Road and Mundoolun Connection Road intersection, improve safety</b>		●		✓	Mid 2025	Late 2025	
2613290	<b>Beaudesert - Beenleigh Road and Mundoolun Road, improve intersection</b>		●		✓	Mid 2025	Early 2026	Safer Roads Sooner Program
3440401	<b>Beaudesert - Beenleigh Road, 2024 Disaster Recovery Funding Arrangements reconstruction works</b>	●	●		-	-	-	Funding administered by the Queensland Reconstruction Authority.
3515374	<b>Beaudesert - Beenleigh Road, Bannockburn Road and Belivah Road intersection (Windaroo), install traffic signals</b>		●		Underway	2026-27	2026-27	
1836448	<b>Beaudesert - Boonah Road (Coulson), improve safety</b>		●		✓	Early 2026	Mid 2026	Safer Roads Sooner Program
3516130	<b>Beaudesert - Boonah Road (Wyaralong Dam), install guardrail</b>		●		Underway	Mid 2026	2026-27	Safer Roads Sooner Program
3617661	<b>Beaudesert - Boonah Road, install passing lanes, planning</b>		●		2026-27	-	-	



Investment ID	Project title	AG	QG	Local/ Other	Planning	Procurement	Construction Start	Notes
3617706	Beaudesert – Boonah Road, Teviot Brook Bridge (Coulson) replacement, planning		●		2026-27	-	-	
2612606	Beaudesert - Nerang Road (Christie Street) and Lamington National Park Road (Kidston Street) (Canungra), pedestrian safety improvements		●		Underway	-	-	
3516004	Beaudesert - Nerang Road (Witheren), undertake safety improvements		●		Underway	Early 2026	Mid 2026	Safer Roads Sooner Program
2352626	Beenleigh Connection Road and City Road (Beenleigh), upgrade intersection	●	●		Underway	2026-27	2027-28	The project has a business case, with scope, cost and timing subject to further project development and site investigations, and consideration.
3439786	Boonah - Rathdowney Road, 2024 Disaster Recovery Funding Arrangements reconstruction works	●	●		Underway	Early 2026	2026-27	Funding administered by the Queensland Reconstruction Authority.
2682739	Brisbane - Beenleigh Road, Jacaranda Avenue to Chambers Flat Road, planning		●		Underway	-	-	
3048562	Brisbane - Beenleigh Road (Kingston Road), Moss Street and Rudge Street (Woodridge), improve intersection		●		Underway	-	-	
3516083	Brisbane - Beenleigh Road (Logan River Road) and Holmview Road (Holmview), improve intersection		●		Underway	2026-27	2026-27	Safer Roads Sooner Program
2667114	Brisbane - Beenleigh Road, improve safety		●		Underway	Mid 2026	2026-27	High Risk Roads Initiative
3055682	Burleigh Connection Road and Varsity Lakes Train station, upgrade bus infrastructure		●		✓	Late 2025	Early 2026	The project has a business case, with scope, cost and timing subject to further project development and site investigations, and consideration.
3646282	Coomera Connector (Stage 2), Shipper Drive to Yawalpah Road, planning and design		●		Early 2026	-	-	
3459628	Coomera Town Centre, East-west Connectors and M1 interchange, planning		●		Underway	-	-	Safer Roads, Better Transport Initiative

Investment ID	Project title	AG	QG	Local/ Other	Planning	Procurement	Construction Start	Notes
1776744	<b>Currumbin Creek Road and Bienvenue Drive, upgrade intersection</b>	●	●		✓	Late 2025	Early 2026	Funding splits under negotiation with Australian Government.
3048531	<b>Currumbin Creek Road and Stewart Road (Currumbin), improve intersection</b>		●		Underway	Mid 2026	2026-27	
3293956	<b>Currumbin Creek Road, culvert replacement, pre-construction</b>		●		✓	-	-	This project represents planning and design costs only, with construction cost subject to confirmation.
3440315	<b>Gold Coast - Springbrook Road, 2024 Disaster Recovery Funding Arrangements reconstruction works</b>	●	●		Underway	Early 2026	2026-27	Funding administered by the Queensland Reconstruction Authority.
3545458	<b>Gold Coast Highway (Burleigh Heads), wildlife crossing, pre-construction</b>		●		Underway	-	-	This project represents planning and design costs only, with construction cost subject to confirmation.
3335959	<b>Goldmine Road Upgrade</b>			●	Underway	-	-	
3048432	<b>Hope Island Road (Oxley Drive) and Sunbird Avenue (Paradise Point), improve intersection</b>		●		Underway	Early 2026	2026-27	
3630404	<b>Hope Island Road, Jabiru Island Bridge upgrade, planning</b>		●		Mid 2025	-	-	
2612579	<b>Kalbar Connection Road (George Street) (Kalbar), improve pedestrian safety</b>		●		✓	✓	Early 2026	
3439836	<b>Lamington National Park Road, 2024 Disaster Recovery Funding Arrangements reconstruction works</b>	●	●		Underway	Early 2026	2026-27	Funding administered by the Queensland Reconstruction Authority.
3049926	<b>Mount Cotton Road and Wuduru Road (Beenleigh), improve intersection</b>		●		✓	Late 2025	Early 2026	Safer Roads Sooner Program
3439548	<b>Mount Lindesay Highway (Beautesert - Border), 2024 Disaster Recovery Funding Arrangements reconstruction works</b>	●	●		Underway	Early 2026	2026-27	Funding administered by the Queensland Reconstruction Authority.
1836396	<b>Mount Lindesay Highway (Beautesert - Border), Palen Creek, improve safety</b>		●		Underway	Mid 2026	2026-27	Safer Roads Sooner Program



Investment ID	Project title	AG	QG	Local/ Other	Planning	Procurement	Construction Start	Notes
3515509	Mount Lindesay Highway (Brisbane - Beaudesert) and Millstream Road (Jimboomba), improve intersection		●		Underway	Early 2026	2026-27	Safer Roads Sooner Program
3538514	Mount Lindesay Highway (Brisbane - Beaudesert), Jimboomba to Beaudesert, safety and capacity improvements, planning		●		Underway	-	-	Safer Roads, Better Transport Initiative
2262546	Mount Lindesay Highway (Brisbane - Beaudesert), Logan Motorway to Park Ridge Road, planning		●		Underway	-	-	
3516163	Mundoolun Connection Road and Biddaddaba Road (Boyland), improve intersection		●		Underway	2026-27	2026-27	Safer Roads Sooner Program
3048559	Nerang - Broadbeach Road and Labrador - Carrara Road (Ross Street) intersection, upgrade pedestrian facilities		●		Underway	-	-	
3440367	Nerang - Murwillumbah Road, 2024 Disaster Recovery Funding Arrangements reconstruction works	●	●		Underway	Early 2026	2026-27	Funding administered by the Queensland Reconstruction Authority.
3113540	Nerang to Broadbeach public transport route, business case		●		Early 2026	-	-	
3050251	Pacific Highway (Pacific Motorway), Main Street overpass (Beenleigh), undertake safety improvements		●		✓	✓	Late 2025	Safer Roads Sooner Program
3541961	Pacific Motorway, Coomera Springs, install noise barriers		●		Underway	-	-	The project is in the pre-business case stage, with scope, cost and timing subject to further planning and business case development, and consideration.
3541505	Pacific Motorway, Exit 41, install noise barriers		●		Underway	-	-	The project is in the pre-business case stage, with scope, cost and timing subject to further planning and business case development, and consideration.
3654207	Pacific Motorway, Exit 45 (North) Ormeau, design and pre-construction		●		Mid 2026	-	-	

Investment ID	Project title	AG	QG	Local/ Other	Planning	Procurement	Construction Start	Notes
1487103	Salisbury to Beaudesert rail line, corridor protection	●	●		Late 2025	-	-	Australian Government Major Projects Business Case Fund
3516005	Southport - Burleigh Road (Bermuda Street), Q Super Centre access (Mermaid Waters), improve intersection		●		Underway	2026-27	2026-27	Safer Roads Sooner Program
1882808	Southport - Burleigh Road, Clear Island Waters to Burleigh Heads, planning		●		Underway	-	-	
1192281	Southport - Burleigh Road and Markeri Street, upgrade intersection		●		Underway	-	-	Project scope, cost and timing subject to further planning.
3048461	Southport - Burleigh Road and Slayter Avenue, improve intersection		●		Underway	2026-27	2026-27	
3049063	Southport - Nerang Road and Ashmore Road (Ashmore), undertake safety improvements		●		Underway	2026-27	2026-27	Safer Roads Sooner Program
3049817	Southport - Nerang Road, Minnie Street and Anne Street (Southport), improve intersection		●		✓	Early 2026	Mid 2026	Safer Roads Sooner Program
2613362	Springwood Connection Road (Wembley Road) and Mayes Avenue, improve intersection		●		✓	Late 2025	Early 2026	Safer Roads Sooner Program
2613366	Tallebudgera Creek Road and Old Coach Road, improve intersection		●		Underway	Late 2025	Mid 2026	Safer Roads Sooner Program
3440418	Tamborine - Oxenford Road, 2024 Disaster Recovery Funding Arrangements reconstruction works	●	●		Underway	Mid 2026	2026-27	Funding administered by the Queensland Reconstruction Authority.
3135496	Tamborine - Oxenford Road, Regatta Avenue East to Gray Willow Boulevard, improve safety and capacity, planning		●		Mid 2025	-	-	
3515562	Tamborine Mountain Road (Tamborine), undertake safety improvements		●		Underway	Early 2026	2026-27	Safer Roads Sooner Program
3439763	Tamborine Mountain Road, 2024 Disaster Recovery Funding Arrangements reconstruction works	●	●		Underway	Early 2026	2026-27	Funding administered by the Queensland Reconstruction Authority.

Investment ID	Project title	AG	QG	Local/ Other	Planning	Procurement	Construction Start	Notes
3515461	<b>Tugun - Currumbin Road (Stewart Road) (Currumbin), undertake safety improvements</b>		●		Underway	Early 2026	2026-27	Safer Roads Sooner Program
3050176	<b>Waterford - Tamborine Road (Logan Village), undertake safety improvements</b>		●		✓	Late 2025	Early 2026	Safer Roads Sooner Program
2688576	<b>Waterford - Tamborine Road, Stegemann Road to Logan Village, planning</b>		●		Underway	-	-	

### Contractually committed investments

AG = Australian Government funding, QG = Queensland Government funding, Local/Other = Local Government or other funding partners.

Investment ID	Project title	AG (\$'000's)	QG (\$'000's)	Local/ Other (\$'000's)	Committed total budget (\$'000's)	Estimated expenditure to 30 June 2025 (\$'000's)	2025-26 (\$'000's)	Post 2025-26 (\$'000's)	Notes
1776678	<b>Coomera Connector (Stage 1), Coomera to Nerang</b>	1,513,000	1,987,000		3,500,000	1,498,181	<b>610,000</b>	1,391,819	Project subject to further negotiation with the Australian Government.
938148	<b>Gold Coast Light Rail (Stage 3), Broadbeach South to Burleigh Heads</b>	395,600	1,043,300	110,100	1,549,000	1,081,292	<b>360,000</b>	107,708	This project is being delivered as a Public Private Partnership. Funding splits under negotiation with Australian Government.
852582	<b>Pacific Motorway, Varsity Lakes (Exit 85) to Tugun (Exit 95) upgrade</b>	750,000	750,000		1,500,000	1,282,082	<b>100,000</b>	117,918	
2316082	<b>New Gold Coast Stations (Pimpama, Hope Island and Merrimac)</b>		500,000		500,000	361,534	<b>138,466</b>		Includes an agreed contribution from Queensland Rail of \$73 million.
B07079	<b>European Train Control System Level 2 upgrades, Beenleigh to Varsity Lakes</b>		339,000		339,000	52,900	<b>166,900</b>	119,200	This project is being delivered by the Department of Transport and Main Roads.
1452806	<b>Cunningham Highway (Ipswich - Warwick), 2020 Disaster Recovery Funding Arrangements reconstruction works</b>	205,650	68,550		274,200	217,542	<b>56,658</b>		Funding administered by the Queensland Reconstruction Authority.

Investment ID	Project title	AG (\$'000's)	QG (\$'000's)	Local/ Other (\$'000's)	Committed total budget (\$'000's)	Estimated expenditure to 30 June 2025 (\$'000's)	2025-26 (\$'000's)	Post 2025-26 (\$'000's)	Notes
B06695	Queensland Train Manufacturing Program Enabling works		246,900		246,900	30,838	54,926	161,136	The Ormeau Mainline Connection Works and Ormeau Feeder Substation have been merged to form Queensland Train Manufacturing Program Enabling works.
1490266	Loganlea train station relocation	89,380	84,380		173,760	59,617	65,028	49,115	Includes an agreed contribution from Queensland Rail.
1776871	Mount Lindesay Highway (Brisbane - Beaudesert), Johanna Street to South Street (Jimboomba), duplication	63,400	31,600		95,000	26,879	33,121	35,000	
1748742	Gold Coast Light Rail (Stage 4), Burleigh Heads to Coolangatta, planning		15,000	15,000	30,000	10,770	5,300	4,600	Gold Coast City Council contribution includes both financial and in-kind to a total \$30 million planning.
GC6	Spit Masterplan (Southport), northern end of Main Beach, implement spit masterplan (Gold Coast Waterways Authority)		24,236		24,236	15,953	3,057	5,226	This capital value makes up part of the overall \$60 million Spit Master Plan works program being implemented by GCWA and other delivery entities.
709455	Brisbane - Beenleigh Road, Kingston Road and Compton Road, upgrade intersection		21,400		21,400	9,946	10,054	1,400	
1489367	Beaudesert - Beenleigh Road, Milne Street to Tallagandra Road, duplicate to four lanes	10,000	10,000		20,000	8,206	10,794	1,000	The project is in the post-business case stage, with project scope, cost and timing subject to confirmation following market engagement, and consideration. Funding splits under negotiation.
1621576	Gold Coast Light Rail (Stage 3), Broadbeach South to Burleigh Heads, construct cycleway		10,000	10,000	20,000	13,832	6,168		
2023478	Loganlea train station, upgrade park 'n' ride	1,987	15,000		16,987	5,946	6,796	4,245	

Investment ID	Project title	AG (\$'000's)	QG (\$'000's)	Local/ Other (\$'000's)	Committed total budget (\$'000's)	Estimated expenditure to 30 June 2025 (\$'000's)	2025-26 (\$'000's)	Post 2025-26 (\$'000's)	Notes
3006608	Kerry Road (Kerry), realignment, strengthen and widen pavement	5,000		4,601	9,601		5,000		Australian Government Safer Local Roads and Infrastructure Program
3006565	Hinchcliffe Drive (Kooralbyn), replace bridge	5,000		3,097	8,097	2,000	3,000		Australian Government Safer Local Roads and Infrastructure Program
2749642	Stapylton - Jacobs Well Road, Christensen Road to Woolshed Road, planning		4,000		4,000	2,600		1,400	
2613343	Nerang Connection Road (Ferry Street) and Nerang Street, improve intersection		3,582		3,582	1,868	1,292	422	Safer Roads Sooner Program
3333506	Logan bus service growth infrastructure improvements		2,500		2,500	500	700	1,300	
2681768	Beenleigh Connection Road, Main Street, Martens Road, M1 Exit 35, improve roundabout, planning		2,000		2,000	500	1,000	500	
2616650	Bumstead Road and Julie Street, improve intersection	2,000			2,000	490	1,510		Australian Government Black Spot Program
2607288	Hope Island Road, Harbour Quays Drive to Gold Coast Highway intersection, install pedestrian facilities		1,985		1,985	543	942	500	
3049818	Hein Road (Buccan), Section A, undertake safety improvements	1,950			1,950	975	975		Australian Government Black Spot Program
3515012	Mystery Road (Guanaba), undertake safety improvements	1,900			1,900		1,900		Australian Government Black Spot Program
3515011	West Mount Cotton Road (Cornubia), undertake safety improvements	1,850			1,850			1,850	Australian Government Black Spot Program
3049819	Hein Road, The Aspect to Stegemann Road (Buccan), Section B, undertake safety improvements	1,740			1,740	870	870		Australian Government Black Spot Program
3555799	Gold Coast - Springbrook Road, Austinville, upgrade causeway, pre-construction		1,500		1,500	375	375	750	

Investment ID	Project title	AG (\$'000's)	QG (\$'000's)	Local/ Other (\$'000's)	Committed total budget (\$'000's)	Estimated expenditure to 30 June 2025 (\$'000's)	2025-26 (\$'000's)	Post 2025-26 (\$'000's)	Notes
2352560	Pacific Motorway, Exit 45 (North) Ormeau, business case	750	750		1,500		750	750	
3514866	Kooralbyn Road (Laravale), undertake safety improvements	1,495			1,495		500	995	Australian Government Black Spot Program
3049816	Mundoolun Road (Mundoolun), undertake safety improvements	1,480			1,480	740	740		Australian Government Black Spot Program
3518059	Camp Creek Road (Glenapp), upgrade level crossing	1,250			1,250	250	1,000		Australian Government Regional Level Crossing Upgrade Fund
2613152	Springwood Connection Road (Wembley Road) and Ewing Road, improve intersection		1,200		1,200	417	411	373	Safer Roads Sooner Program
2613354	Springwood Connection Road (Wembley Road), Railway Parade and Jacaranda Avenue, improve intersection		1,200		1,200	454	382	364	Safer Roads Sooner Program
3515041	Kokoda Street and York Street intersection (Beenleigh), improve intersection	1,080			1,080		20	1,060	Australian Government Black Spot Program
2613242	Gold Coast - Springbrook Road (Railway Street), Mudgeeraba, install pedestrian facilities		1,000		1,000	163	737	100	

## South Coast

2025-26 FY total investment: \$2 billion

2026-27 FY total investment: \$1.5 billion

2027-28 to 2028-29 FY total investment: \$1.3 billion

South Coast total investment over four years (2025-26 to 2028-29): \$4.8 billion <sup>5</sup>



# Metropolitan

## Key facts



**2,974 km<sup>2</sup>** Area covered by location <sup>1</sup>



**31.89%** Population of Queensland <sup>1</sup>



**437 km** Other state-controlled road network



**90 km** National Land Transport Network <sup>2</sup>



**88 km** National rail network <sup>2</sup>



# Contact details

**Office:** Brisbane

**Address:** 313 Adelaide Street | Brisbane | Qld 4000

**Postal:** PO Box 70 | Brisbane | Qld 4000

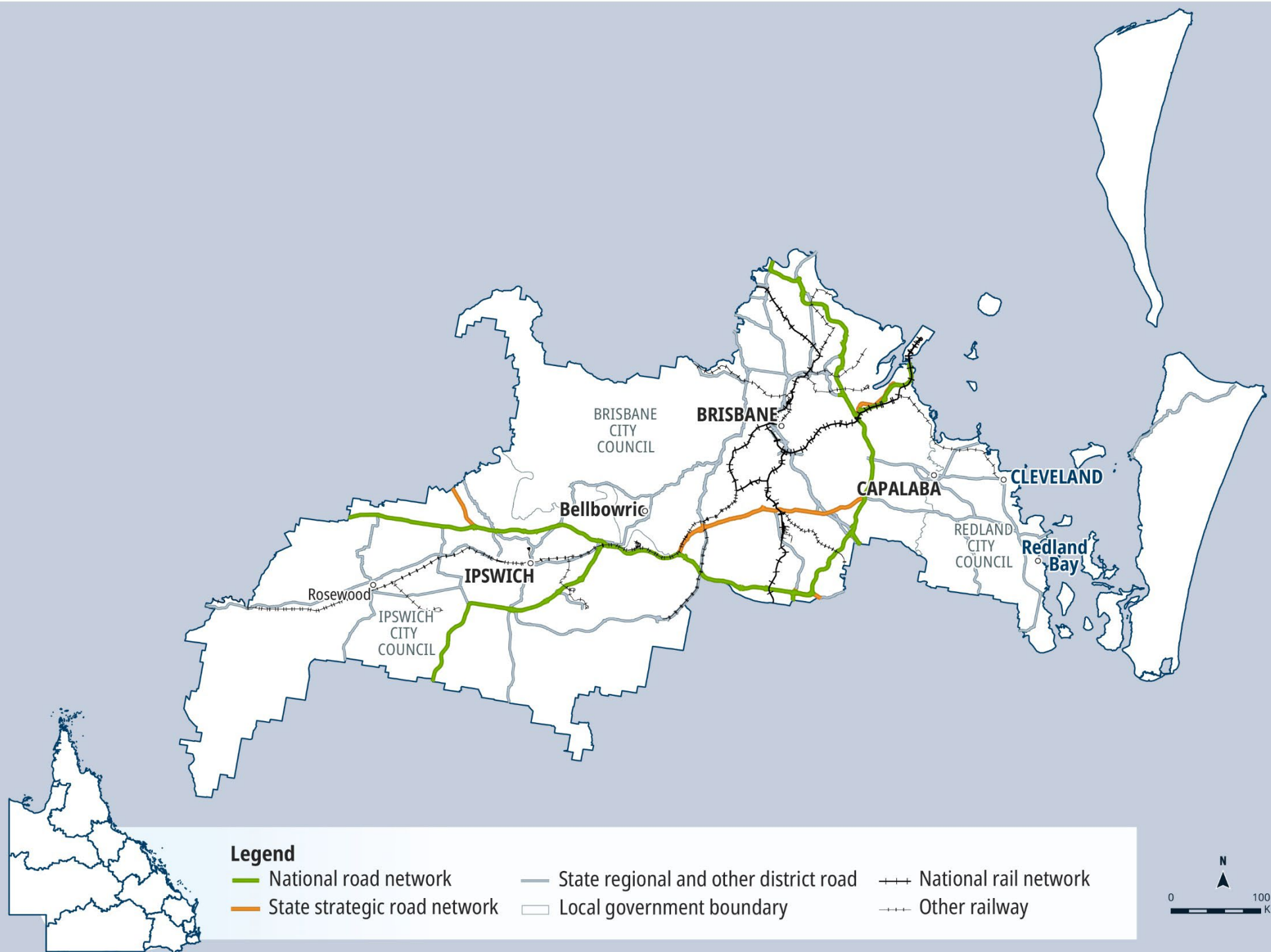
**Phone:** (07) 3066 4222

**Email:** [metropolitanregion@tmr.qld.gov.au](mailto:metropolitanregion@tmr.qld.gov.au)

See **Reference section** (*Notes for Map Pages*)  
for further details.







Planned investments

Projects: \$1 billion plus

AG = Australian Government funding, QG = Queensland Government funding, Local/Other = Local Government or other funding partners.

Investment ID	Project title	AG	QG	Local/ Other	Planning	Procurement	Construction Start	Notes
1510417	Gateway Motorway, Bracken Ridge to Pine River upgrade	●	●		✓	Underway	2026-27	The project is in the post-business case stage, with project scope, cost and timing subject to confirmation following market engagement, and consideration.

Projects: \$250 million – \$1 billion

AG = Australian Government funding, QG = Queensland Government funding, Local/Other = Local Government or other funding partners.

Investment ID	Project title	AG	QG	Local/ Other	Planning	Procurement	Construction Start	Notes
1488479	Boundary Road (Coopers Plains), upgrade rail level crossing, funding allocation	●	●	●	Underway	-	-	
1509103	Bruce Highway (Brisbane - Gympie), Gateway Motorway to Dohles Rocks Road upgrade (Stage 1)	●	●		✓	Underway	2025-26	The project is in the post-business case stage, with project scope, cost and timing subject to confirmation following market engagement, and consideration.
1572882	Warrego Highway (Ipswich - Toowoomba) and Mount Crosby Road interchange	●	●		✓	2026-27	2027-28	The project has a business case, with scope, cost and timing subject to further project development and site investigations, and consideration.

## Projects: Up to \$250 million

AG = Australian Government funding, QG = Queensland Government funding, Local/Other = Local Government or other funding partners.

Investment ID	Project title	AG	QG	Local/Other	Planning	Procurement	Construction Start	Notes
3573238	<b>Albany Creek Sub-Arterial Road (Aspley - Albany Creek), road safety audit</b>		●		Mid 2025	-	-	Safer Roads, Better Transport Initiative
1815511	<b>Bowen Bridge Road to Exhibition Station, upgrade rail pedestrian connection</b>		●		Underway	-	-	
B06465	<b>Breakfast Creek Bridge Replacement</b>		●		Underway	-	-	
3594937	<b>Bridges for Brisbane, Toowong - St Lucia to West End Bridge, business case</b>	●			-	-	-	Grant to Local Government.
3590828	<b>Brisbane Metro expansion, business case</b>	●			Late 2025	-	-	Tripartite agreement with Australian Government, Queensland Government and Brisbane City Council, with costing to be subject to negotiation.
3454118	<b>Cabbage Tree Creek Harbour, channel entrance, dredging</b>		●		Mid 2026	2026-27	2026-27	
1582984	<b>Cannon Hill Shopping Centre, upgrade bus station</b>		●		Underway	-	-	
2605820	<b>Cavendish Road rail level crossing (Coorparoo), funding allocation</b>	●			Underway	-	-	
3115009	<b>Centenary Motorway (Darra to Yamanto), planning</b>		●		2025-26	-	-	
3249110	<b>Centenary Motorway (Yamanto - Ellen Grove), active transport crossing, planning</b>		●		Underway	-	-	
8799	<b>Chermside bus stop, construct southbound platform</b>		●	●	✓	Early 2026	2026-27	The project is in the post-business case stage, with cost and timing subject to confirmation following market engagement and consideration.
2781657	<b>Cleveland - Redland Bay Road, Anita Street to Giles Road, duplicate lanes</b>		●		Underway	2026-27	2027-28	
2420128	<b>Coorparoo Level Crossing precinct, Cavendish Road and Stanley Street East, planning</b>	●	●		Late 2025	-	-	

Investment ID	Project title	AG	QG	Local/ Other	Planning	Procurement	Construction Start	Notes
B06622	Cross River Rail Tunnel Maintenance Plant		●		✓	Underway	Mid 2026	
3374814	Cunningham Highway interchanges upgrades – Ripley Road and Swanbank Road interchange, planning	●	●		2025-26	-	-	Cunningham Highway Planning Package
3614901	Dunwich (Gumpi) Ferry Terminal upgrade, funding allocation	●	●		Underway	2028-29	2028-29	SEQ City Deal
3552704	Grey Street bikeway, Sidon Street to Russell Street, detailed design separated cycle track		●	●	2026-27	-	-	
3594656	Gympie Arterial Road and Beams Road (Carseldine), upgrade intersection		●		2025-26	2025-26	2026-27	Safer Roads, Better Transport Initiative
2275860	Gympie Arterial Road, Kedron to Bald Hills, planning	●	●		Underway	-	-	
2384603	Gympie Arterial Road, Telegraph Road to Strathpine Road, improve drainage		●		✓	Mid 2026	2026-27	
3655457	Gympie Road Planning Program		●		Mid 2026	-	-	
2604930	Ipswich to Springfield rail line, business case	●	●	●	Late 2025	-	-	Project scope, cost and timing subject to further planning and negotiation with funding partners.
1160465	Linkfield Road Overpass upgrade	●	●		✓	2025-26	2026-27	The project is in the post-business case stage, with cost and timing subject to confirmation following market engagement and consideration.
3595106	Moggill Sub-Arterial Road, Kenmore roundabout and Our Lady of the Rosary intersection, safety improvements		●		Underway	2026-27	2027-28	Safer Roads, Better Transport Initiative
3598421	Moggill Sub-Arterial Road, Moggill District Sports Park and 444 Bus extension, footpath		●		Underway	2025-26	2026-27	
3247455	Moggill Sub-Arterial Road, Witton Road to the Centenary Motorway off ramp (Chapel Hill), active transport design and construction		●		Underway	-	-	

Investment ID	Project title	AG	QG	Local/ Other	Planning	Procurement	Construction Start	Notes
3596733	Mount Cotton Road and Valley Way intersection, upgrade		●		Underway	2026-27	2027-28	Safer Roads, Better Transport Initiative
3628092	Prebble Street Bikeway, Prebble Street to Maibry Street, construct active transport facilities		●		Underway	2026-27	2027-28	Project scope, timing and funding subject to negotiation with Brisbane City Council.
2384648	Riverview - Moggill Ferry Road, River Road to Brisbane River, improve drainage, pavement stabilisation and strengthening		●		✓	2025-26	2026-27	
B06737	Roma Street surface station integration		●		Underway	-	-	This project is being delivered by the Department of Transport and Main Roads.
3527126	Safety and critical maintenance upgrade, planning		●		2026-27	-	-	
3594497	Stafford Road and South Pine Road intersection (Everton Park), upgrade		●		Underway	2026-27	2027-28	Safer Roads, Better Transport Initiative
B06692	Train Crew Capacity Upgrades		●		Underway	-	-	
1583698	Upper Mount Gravatt Busway Station, upgrade accessibility		●		Underway	-	-	
3181839	Veloway 1 (V1) Cycleway, Birdwood Road cycle bridge and approaches, construction		●		Underway	-	-	
3214366	Warrego Highway (Ipswich - Toowoomba), Bremer River Bridge, strengthening	●	●		✓	2025-26	2025-26	The project is in the post-business case stage, with project scope, cost and timing subject to confirmation following market engagement, and consideration.
3369881	Weinam Creek Priority Development Area carpark, funding allocation		●		Underway	-	-	
2635585	Western Arterial Road (Toowong - Everton Park), Wardell Street Ramp and Pickering Street, improve safety		●		✓	Underway	2026-27	Safer Roads Sooner Program

# Contractually committed investments

AG = Australian Government funding, QG = Queensland Government funding, Local/Other = Local Government or other funding partners.

Investment ID	Project title	AG (\$'000's)	QG (\$'000's)	Local/ Other (\$'000's)	Committed total budget (\$'000's)	Estimated expenditure to 30 June 2025 (\$'000's)	2025-26 (\$'000's)	Post 2025-26 (\$'000's)	Notes
B04735	European Train Control System Signalling Program: Phase 1 (Pilot line, Tunnel, and Sector 1 to Moorooka)		1,318,323		1,318,323	788,380	190,200	339,743	This project is being delivered by Cross River Rail Delivery Authority and Department of Transport and Main Roads with support from Queensland Rail. This is the same project as European Train Control Systems Level 2, but also includes new cyber security/Operational readiness scope, full integration with other Cross River Rail contract schedules to Moorooka, and addresses inflationary signalling costs.
B05732	Clapham Yard Stabling (Moorooka), construct stabling yard		692,728		692,728	253,270	122,386	317,072	This project is being delivered by Cross River Rail Delivery Authority.
669801	Centenary Bridge Upgrade	139,250	214,250		353,500	179,013	65,000	109,487	Funding splits under negotiation with Australian Government.
1677748	Brisbane Metro, funding allocation	351,500			351,500	346,500	5,000		Funding commitment towards Brisbane City Council's Brisbane Metro project.
B05735	Mayne Yard Accessibility, upgrade vehicle and pedestrian access		300,432		300,432	188,877	111,556		This project is being delivered by Cross River Rail Delivery Authority.
2248719	Beams Road (Carseldine and Fitzgibbon), upgrade rail level crossing	56,240	138,760	40,000	235,000	100,043	56,041	78,917	
B05734	Station Upgrades Fairfield to Salisbury		203,371		203,371	108,381	94,989		This project is being delivered by Cross River Rail Delivery Authority.



Investment ID	Project title	AG (\$'000's)	QG (\$'000's)	Local/ Other (\$'000's)	Committed total budget (\$'000's)	Estimated expenditure to 30 June 2025 (\$'000's)	2025-26 (\$'000's)	Post 2025-26 (\$'000's)	Notes
B05099	Buranda train station, Arne Street (Woolloongabba), upgrade station		70,079		70,079	50,954	19,125		
B06066	Morningside train station, Waminda Street, upgrade station		68,025		68,025	64,749	3,276		
1213128	Lindum rail level crossing, funding allocation	65,000			65,000			65,000	
B06065	Lindum train station, Sibley Road, upgrade station		62,381		62,381	61,316	1,065		
2330976	Lindum rail level crossing, upgrade signalisation, funding allocation	20,000	10,000	10,000	40,000	12,350	9,325	8,325	This project is led by Brisbane City Council, with final cost subject to the completion of planning and negotiation with funding partners.
1818471	Shaftston Avenue bikeway, Mowbray Park to Deakin Street underpass, construct bikeway facilities		22,500	17,500	40,000	1,813	2,188	18,500	
2369175	Ipswich Motorway (Cunningham Arterial Road), Rocklea to Darra, remaining sections, planning	12,500	12,500		25,000	16,800	4,500	3,700	
1500732	Port of Brisbane, planning	20,000			20,000	8,256	500	11,244	Australian Government Major Projects Business Case Fund, recognising in-kind contribution from the Queensland Government.
1779625	Hamilton Road and Western Avenue (Prince Charles Hospital entrance), improve intersection		11,000	1,000	12,000		7,000	4,000	Includes Safer Roads, Better Transport Initiative funding.
2311859	Inner Northern Busway, Roma Street, improve bus station		12,000		12,000	10,000	2,000		
1244277	Samford Sub-Arterial Road (Samford Road) and Glen Holm Street, upgrade intersection		12,000		12,000	7,624	1,834	2,542	

Investment ID	Project title	AG (\$'000's)	QG (\$'000's)	Local/ Other (\$'000's)	Committed total budget (\$'000's)	Estimated expenditure to 30 June 2025 (\$'000's)	2025-26 (\$'000's)	Post 2025-26 (\$'000's)	Notes
3601106	Sylvan Road, Western Freeway Bikeway to Bicentennial Bikeway, construct bikeway	5,000		7,000	12,000		500	4,500	Australian Government Active Transport Fund
2655724	Centenary Motorway Upgrade, planning	10,000			10,000	9,020	980		
3553600	Melbourne Street bikeway, current Brisbane Metro works to Boundary Street, extend bikeway		9,600		9,600	720	240	8,640	
1619865	Cunningham Highway (Ipswich - Warwick), Ipswich - Rosewood Road intersection, planning	7,200	1,800		9,000	2,250	2,000	4,750	Cunningham Highway Planning Package
2340520	Moorooka bus rail interchange, upgrade		8,000		8,000	3,348	1,668	2,984	
3323562	Purga School Road, Purga Creek (Purga), replace bridge	5,000		2,976	7,976		5,000		Australian Government Safer Local Roads and Infrastructure Program
3333542	Ipswich bus service growth infrastructure improvements		6,270		6,270	1,025	1,851	3,395	
2694693	Wallaby Road (Redland Bay), construct three lane boat ramp with floating walkway		3,228	2,712	5,940	2,093	3,847		
3364693	Mansfield school precinct, active transport improvements and upgrades		2,500	2,500	5,000	500	1,000	1,000	
2393196	Bicentennial Bikeway, Kurilpa Bridge to Victoria Bridge, design active transport upgrades		4,550		4,550	2,883	1,667		
3593888	Bremer River, second river crossing, business case		4,000		4,000		500	3,500	Safer Roads, Better Transport Initiative
2682222	Cleveland Line Upgrade, planning		4,000		4,000	1,000	500	2,500	
3088381	Illaweena Street, Stretton State College, upgrade carpark		1,800	1,800	3,600	900	900		
2384694	Ipswich - Rosewood Road (John Street), improve flood resilience, planning and design		3,000		3,000	1,000	2,000		



Investment ID	Project title	AG (\$'000's)	QG (\$'000's)	Local/ Other (\$'000's)	Committed total budget (\$'000's)	Estimated expenditure to 30 June 2025 (\$'000's)	2025-26 (\$'000's)	Post 2025-26 (\$'000's)	Notes
3031443	Capalaba - Cleveland Road (Shore Street West) and Gordon Street intersection (Ormiston), improve intersection		2,805		2,805	496	2,309		Safer Roads Sooner Program
3517117	East-West Arterial (Junction Road), Morrison Road and Park Avenue (Clayfield) intersection, upgrade safety		2,300		2,300		450	1,850	Safer Roads Sooner Program
3031850	Ipswich - Cunningham Highway Connection Road (East Street), Mansfield Place and Olga Street, undertake safety improvements		2,233		2,233	428	1,805		
2152631	Gympie Arterial Road and Murphy Road intersection, Downfall Creek Bridge, planning		2,128		2,128	1,848	280		
3517082	East-West Arterial Road (Stafford Road), Appleby Road and Shand Street (Stafford) intersection, upgrade safety		2,125		2,125		277	1,848	Safer Roads Sooner Program
3628230	Rode Road, McDowall State School, undertake safety improvements		2,000		2,000		500	1,500	
8783	Brisbane Mesoscopic AIMSUN Model		1,612		1,612	1,110	128	375	
3517078	Centenary Motorway (Yamanto - Ellen Grove) (Springfield and Ripley), install ATLM and RRPMS		1,600		1,600		1,600		Safer Roads Sooner Program
1882788	Metropolitan Region, development of safety projects, planning		1,600		1,600	1,100	500		
2821602	Moreton Bay Cycleway, Murarrie to Wynnum, planning		1,500		1,500	600	900		
3517160	St Pauls Terrace and Quarry Street (Fortitude Valley), improve intersection	1,421			1,421		1,421		Australian Government Black Spot Program
2486066	Wellington Point Main Road Jetty, repairs		1,275		1,275	679	596		

Investment ID	Project title	AG (\$'000's)	QG (\$'000's)	Local/ Other (\$'000's)	Committed total budget (\$'000's)	Estimated expenditure to 30 June 2025 (\$'000's)	2025-26 (\$'000's)	Post 2025-26 (\$'000's)	Notes
3517085	Birkdale Road (Moreton Bay Road), Capalaba Central Shopping Centre (Capalaba), intersection safety upgrades		1,267		1,267		100	1,167	Safer Roads Sooner Program
3517086	Sandgate Sub-Arterial Road (Braun Street to Deagon Deviation), Board Street and Depot Road, improve intersection		1,243		1,243		210	1,034	Safer Roads Sooner Program
2374644	Brisbane Metro, South Bank Transport Study, planning	333	333	333	1,000		667		

Metropolitan

2025–26 FY total investment: \$1.3 billion

2026–27 FY total investment: \$1.4 billion

2027–28 to 2028–29 FY total investment: \$2 billion

Metropolitan total investment over four years (2025–26 to 2028–29): \$4.7 billion <sup>5</sup>

# North Coast

## Key facts



**10,539 km<sup>2</sup>** Area covered by location <sup>1</sup>



**17.59%** Population of Queensland <sup>1</sup>



**1,252 km** Other state-controlled road network



**129 km** National Land Transport Network <sup>2</sup>



**127 km** National rail network <sup>2</sup>



# Contact details

**Office:** Buderim

**Address:** 50 Wises Road | Buderim | Qld 4556

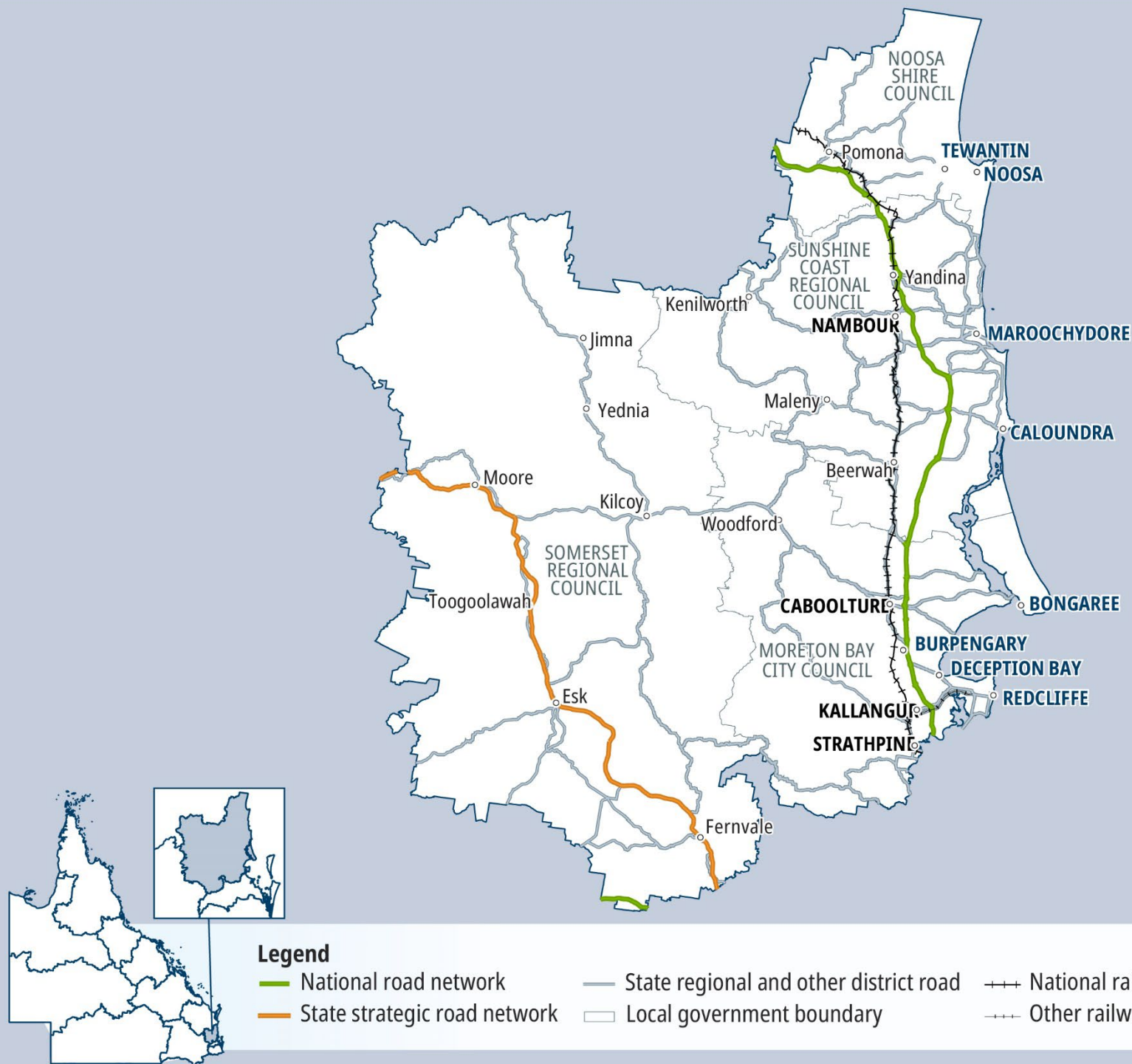
**Postal:** PO Box 1600 | Maroochydore | Qld 4558

**Phone:** (07) 5451 7055

**Email:** [northcoast@tmr.qld.gov.au](mailto:northcoast@tmr.qld.gov.au)

See **Reference section** (Notes for Map Pages)  
for further details.





Planned investments

Projects: \$1 billion plus

AG = Australian Government funding, QG = Queensland Government funding, Local/Other = Local Government or other funding partners.

Investment ID	Project title	AG	QG	Local/ Other	Planning	Procurement	Construction Start	Notes
3024759	The Wave (Stage 1)	●	●		✓	Underway	2026-27	The project has a business case, with scope, cost and timing subject to further project development and site investigations, and consideration. Stage 1 is expected to cost between \$5.5 billion to \$7 billion, with cost estimates to be finalised following further design development, market engagement and procurement.

Projects: \$250 million – \$1 billion

AG = Australian Government funding, QG = Queensland Government funding, Local/Other = Local Government or other funding partners.

Investment ID	Project title	AG	QG	Local/ Other	Planning	Procurement	Construction Start	Notes
2588655	Bruce Highway (Brisbane - Gympie), Anzac Avenue to Uhlmann Road upgrade, funding allocation	●	●		Underway	2027-28	2028-29	The project is in the pre-business case stage, with scope, cost and timing subject to further planning and business case development, and consideration.
3644598	Caboolture - Bribie Island Road, Bribie Island bridge, design and early works		●		Underway	-	-	The overall Bribie Island Bridge project is estimated to be in the \$250 million to \$1 billion category with the final cost to be determined post completion of design. Existing funding will complete design and begin early works.
3582510	Caloundra Congestion Busting Plan, funding allocation		●		Underway	-	-	Safer Roads, Better Transport Initiative

Investment ID	Project title	AG	QG	Local/ Other	Planning	Procurement	Construction Start	Notes
2007574	<b>Sunshine Motorway, Mooloolah River Interchange Upgrade (Stage 1)</b>	●	●		Underway	Late 2025	2026-27	Project scope, cost and timing subject to further planning and negotiation with funding partners.

### Projects: Up to \$250 million

AG = Australian Government funding, QG = Queensland Government funding, Local/Other = Local Government or other funding partners.

Investment ID	Project title	AG	QG	Local/ Other	Planning	Procurement	Construction Start	Notes
3053550	<b>Beerburrum Road, Twin View Road and English Street (Elimbah) intersection, improve safety</b>		●		Underway	Early 2026	Mid 2026	Safer Roads Sooner Program
3203844	<b>Beerburrum to Landsborough (Stage 1), Beerwah to Glass House, construct active transport facilities</b>		●		Underway	-	-	
2295870	<b>Beerburrum to Nambour Rail Upgrade, duplication study</b>	●	●		Underway	-	-	
3053007	<b>Brighton - Redcliffe Road (Hornibrook Esplanade) and Oxley Avenue (Woody Point) intersection, improve safety</b>		●		Underway	Late 2025	Early 2026	Safer Roads Sooner Program
3591175	<b>Brisbane - Woodford Road (Mount Mee Road), Dayboro to D'Aguilar, planning</b>		●		Early 2026	-	-	Safer Roads, Better Transport Initiative
3586523	<b>Brisbane Valley Highway (Ipswich - Harlin), pavement strengthening</b>		●		✓	Mid 2025	Late 2025	Safer Roads, Better Transport Initiative
3548298	<b>Brisbane Valley Highway Safety Upgrades, funding allocation</b>	●	●		✓	✓	Late 2025	
3217683	<b>Bruce Highway (Brisbane - Gympie), Gateway Motorway to Dohles Rocks Road upgrade (Stage 2), detailed design</b>	●	●		Underway	-	-	The project has a business case, with scope, cost and timing subject to further project development, site investigations, consideration and funding contribution negotiation with the Australian Government.
1779573	<b>Caboolture - Bribie Island Road, Hickey Road to King Johns Creek, upgrade</b>	●	●		Underway	2026-27	2027-28	The project has a business case, with scope, cost and timing subject to further



Investment ID	Project title	AG	QG	Local/ Other	Planning	Procurement	Construction Start	Notes
								project development and site investigations, and consideration and negotiation with the Australian Government, including funding splits.
3572159	<b>Caboolture River Road, Gregor Road to Phelps Road (Upper Caboolture), undertake safety improvements</b>	●		●	-	-	-	Australian Government Safer Local Roads and Infrastructure Program
3552684	<b>Clive Street (Erskine Street to Chatham Street), construct shared path</b>		●	●	-	-	2026-27	
3552418	<b>Clontarf - Anzac Avenue Road (Elizabeth Avenue) and Oasis Court intersection (Clontarf), install traffic signals</b>		●		Underway	2026-27	2026-27	
3551750	<b>Clontarf - Anzac Avenue Road (Elizabeth Avenue), Snook Street and King Street intersection (Clontarf), remove slip lanes</b>		●		Underway	2026-27	2026-27	
2383091	<b>Coominya Connection Road, Buaraba Creek, replace timber bridge</b>		●		✓	-	-	The project is in the post-business case stage, with project scope, cost and timing subject to confirmation following market engagement, and consideration.
3333988	<b>D'Aguilar Highway (Caboolture - Kilcoy) and Ironbark Drive intersection, improve safety</b>		●		Underway	Mid 2025	Late 2025	
3333942	<b>D'Aguilar Highway (Caboolture - Kilcoy) and Lord Lane intersection, improve safety</b>		●		Underway	Mid 2025	Mid 2025	
3579951	<b>D'Aguilar Highway (Caboolture - Kilcoy), upgrade intersections</b>		●		Late 2025	2026-27	2026-27	Safer Roads, Better Transport Initiative
3552227	<b>D'Aguilar Highway (Caboolture - Kilcoy), Warmuran State School, signalise pedestrian crossing</b>		●		Underway	2026-27	2026-27	
3054303	<b>Deception Bay Road, Bay Avenue and Moreton Downs Drive intersection, improve safety</b>		●		Underway	Early 2026	Mid 2026	Safer Roads Sooner Program
3552773	<b>Emu Mountain Road (Old Emu Mountain Road to David Low Way), construct shared path</b>		●	●	Underway	Early 2026	2026-27	Project scope, timing and funding subject to negotiation with Sunshine Coast Council.

Investment ID	Project title	AG	QG	Local/ Other	Planning	Procurement	Construction Start	Notes
3580519	Kilcoy - Beerwah Road, upgrade B-Double route		●		Underway	Mid 2026	2026-27	Safer Roads, Better Transport Initiative
2383345	Kin Kin Road, Sallwood Court to Turnbull Road, strengthen and widen pavement		●		Underway	Mid 2026	2026-27	
2383346	Kin Kin Road, Williams Road to Western Branch Road, strengthen and widen pavement		●		Underway	Mid 2026	2026-27	
2263305	Landsborough - Maleny Road and Maleny - Montville Road, upgrade intersection, business case		●		Underway	-	-	
3589031	Landsborough - Maleny Road and Maleny - Montville Road intersection, improve safety		●		Underway	2027-28	2027-28	
3550740	Maroochydore - Mooloolaba Road (Alexandra Parade) and Mayfield Street intersection, install traffic signals		●		Underway	2026-27	2026-27	Safer Roads Sooner Program
3295884	Maroochydore - Noosa Road (David Low Way) and Mudjimba Esplanade intersection, improve safety		●		Underway	Late 2025	Early 2026	
3554084	Mooloolaba Road and Mayfield Street intersection (Alexandra Headland), undertake safety improvements		●		Underway	2026-27	2026-27	Safer Roads Sooner Program
845329	Mooloolaba Road, Syd Lingard Drive to Tantula Road West, upgrade intersection		●		Underway	Mid 2025	Late 2025	Includes Safer Roads, Better Transport Initiative funding.
3571136	Mount Mee Road, Terrors Creek (Dayboro), construct active transport bridge	●		●	-	-	-	Australian Government Active Transport Fund
3591080	Nambour Connection Road and Diddillibah Road intersection, improve safety		●		Underway	-	-	Safer Roads, Better Transport Initiative. Project scope, cost and timing subject to further planning.
3552022	Noosa River, construct new boat infrastructure		●		Underway	2026-27	2027-28	Safer Roads, Better Transport Initiative
3572326	O'Mara Road, Oakey Flat Road and Stone Ridge Boulevard (Narangba), rehabilitate and widen pavement	●		●	-	-	-	Grant to Local Government. Australian Government Safer Local Roads and Infrastructure Program.

Investment ID	Project title	AG	QG	Local/ Other	Planning	Procurement	Construction Start	Notes
3551127	Pomona Connection Road (Reserve Street) and Kin Kin Road (Factory Street) (Pomona), improve pedestrian safety		●		Underway	Mid 2026	2026-27	
3586842	Pumicestone Road to Wamuran rail trail head, upgrade and construct new pathway		●		Underway	-	-	Safer Roads, Better Transport Initiative
3334286	South Pine Road and Strathpine - Samford Road (Eaton's Crossing Road) intersection, improve safety			●	Underway	2026-27	2026-27	
2683782	Sunshine Motorway (Mooloolaba - Peregian), David Low Way to Yandina - Coolum Road duplication, business case		●		Early 2026	-	-	
3587043	Sunshine Motorway (Mooloolaba - Peregian), West Coolum Road, upgrade interchange		●		Underway	2027-28	2027-28	Safer Roads, Better Transport Initiative. Project scope, cost and timing subject to further planning.
2356108	Sunshine Motorway (Tanawha - Mooloolaba), Dixon Road to Mooloolah River interchange, business case	●	●		Underway	-	-	Project scope, cost and timing subject to further planning and negotiation with the Australian Government.
3590527	Terrors Creek, improve active transport safety		●		Underway	-	-	Safer Roads, Better Transport Initiative
3609027	Tewantin Bypass, Beckmans Road, early works		●		Mid 2026	2028-29	2028-29	Safer Roads, Better Transport Initiative
3557421	The Wave (Stage 2 and 3), planning and market readiness		●		Underway	-	-	

### Contractually committed investments

AG = Australian Government funding, QG = Queensland Government funding, Local/Other = Local Government or other funding partners.

Investment ID	Project title	AG (\$'000's)	QG (\$'000's)	Local/ Other (\$'000's)	Committed total budget (\$'000's)	Estimated expenditure to 30 June 2025 (\$'000's)	2025-26 (\$'000's)	Post 2025-26 (\$'000's)	Notes
858087	Beerburrum to Nambour Rail Upgrade (Stage 1)	616,700	387,491		1,004,191	243,040	<b>284,561</b>	476,591	

Investment ID	Project title	AG (\$'000's)	QG (\$'000's)	Local/ Other (\$'000's)	Committed total budget (\$'000's)	Estimated expenditure to 30 June 2025 (\$'000's)	2025-26 (\$'000's)	Post 2025-26 (\$'000's)	Notes
1739444	Bruce Highway (Brisbane - Gympie), Dohles Rocks Road to Anzac Avenue upgrade (Stage 1)	232,000	58,000		290,000	81,167	82,000	126,833	
1158882	Caboolture - Bribie Island Road Upgrade Program	28,915	19,315		48,230	19,124	15,000	14,106	
2046348	North Brisbane - Bruce Highway Western Alternative, planning	10,000	10,000		20,000	10,376	700	8,924	Australian Government Major Projects Business Case Fund
2349359	Bruce Highway (Brisbane - Gympie), Anzac Avenue to Uhlmann Road upgrade, business case	9,600	2,400		12,000	11,234	766		
2348820	Bruce Highway (Brisbane - Gympie), Buchanan Road to Caboolture - Bribie Island Road upgrade, business case	9,600	2,400		12,000	9,403	268	2,329	
3006253	McCulkins Lane and Muckerts Lane (Fernvale), strengthen and widen pavement	5,000		5,003	10,003	416	1,834	2,751	Australian Government Safer Local Roads and Infrastructure Program
2349159	Bruce Highway (Brisbane - Gympie), Uhlmann Road to Buchanan Road upgrade, business case	8,000	2,000		10,000	8,340	1,660		
1824074	Memorial Avenue (Tewantin), Doonella Lake bridge, replace bridge	4,977		4,977	9,953		2,139	2,837	Australian Government Safer Local Roads and Infrastructure Program
2684020	Tewantin Bypass, Beckmans Road, planning		8,500		8,500	1,100	3,500	3,900	
2615407	Neurum Road (Villeneuve), Lester Kropp Bridge, replace bridge	5,000		2,274	7,274	152	1,912	2,937	Australian Government Safer Local Roads and Infrastructure Program
1682050	Mooloolaba Harbour entrance, dredging and bed levelling		5,080	570	5,650	5,150	500		
1868964	Maroochydore - Noosa Road (David Low Way), Bli Bli bridge upgrade, planning		3,030		3,030	1,600	1,430		

Investment ID	Project title	AG (\$'000's)	QG (\$'000's)	Local/ Other (\$'000's)	Committed total budget (\$'000's)	Estimated expenditure to 30 June 2025 (\$'000's)	2025-26 (\$'000's)	Post 2025-26 (\$'000's)	Notes
3360797	Brisbane Valley Rail Trail, design, replace and retrofit compliant crossings		2,500		2,500	350	<b>1,150</b>	1,000	
3186073	Forest Hill Fernvale Road and Lowood Minden Road, Sea Eagle Drive to Russell Road, construct shared path		1,200	1,200	2,400	600	<b>600</b>		
3631783	Woombye - Montville Road, 2025 Disaster Recovery Funding Arrangements reconstruction works	1,566	522		2,088	27	<b>2,061</b>		Funding administered by the Queensland Reconstruction Authority.
3043499	Cotton Tree area pedestrian safety project, undertake safety improvements	1,773			1,773	886	<b>886</b>		Australian Government Black Spot Program
3556009	Neurum Road (Woodford), undertake safety improvements	1,093			1,093		<b>800</b>	293	Australian Government Black Spot Program
3555916	Old Toorbul Point Road (Caboolture), undertake safety improvements	1,086			1,086		<b>1,086</b>		Australian Government Black Spot Program
3587596	North Arm - Yandina Creek Road, North Arm State School, undertake safety improvements		1,000		1,000		<b>50</b>	950	

### North Coast

2025–26 FY total investment: \$1.1 billion

2026–27 FY total investment: \$1.9 billion

2027–28 to 2028–29 FY total investment: \$4.2 billion

North Coast total investment over four years (2025–26 to 2028–29): \$7.2 billion <sup>5</sup>

# Wide Bay Burnett

## Key facts



**48,503 km<sup>2</sup>** Area covered by location <sup>1</sup>



**5.94 %** Population of Queensland <sup>1</sup>



**2,699 km** Other state-controlled road network



**271 km** National Land Transport Network <sup>2</sup>



**242 km** National rail network <sup>2</sup>





# Contact details

**Office:** Bundaberg

**Address:** 23 Quay Street | Bundaberg | Qld 4670

**Postal:** Locked Bag 486 | Bundaberg | Qld 4670

**Phone:** (07) 4154 0200

**Email:** [bundaberg.office@tmr.qld.gov.au](mailto:bundaberg.office@tmr.qld.gov.au)

**Office:** Gympie

**Address:** 50 River Road | Gympie | Qld 4570

**Postal:** PO Box 183 | Gympie | Qld 4570

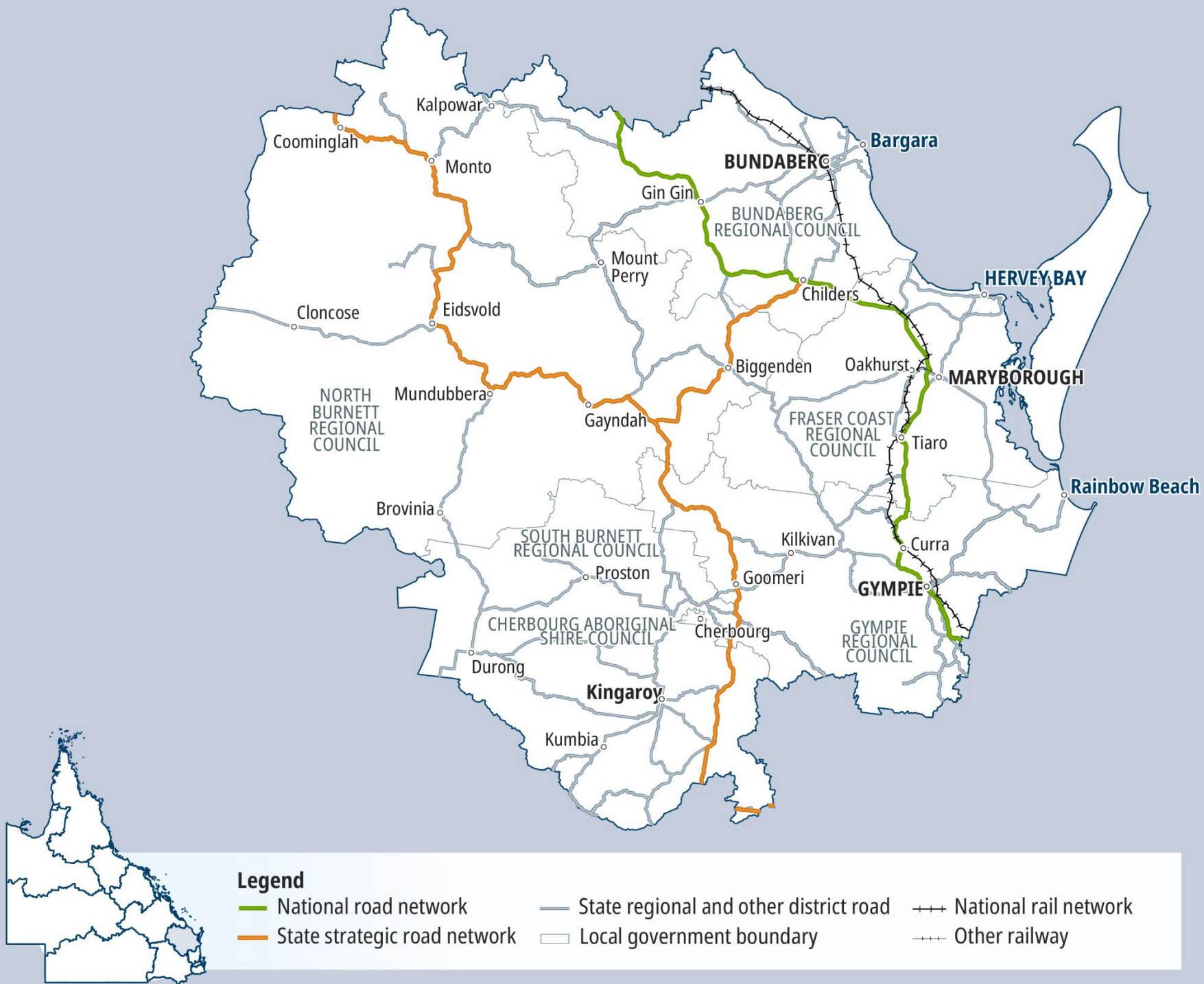
**Phone:** (07) 5482 0333

**Email:** [gympie.office@tmr.qld.gov.au](mailto:gympie.office@tmr.qld.gov.au)

See **Reference section** (Notes for Map Pages)  
for further details.







Planned investments

Projects: \$250 million – \$1 billion

AG = Australian Government funding, QG = Queensland Government funding, Local/Other = Local Government or other funding partners.

Investment ID	Project title	AG	QG	Local/ Other	Planning	Procurement	Construction Start	Notes
371601	Bruce Highway (Gympie - Maryborough), Tiaro Bypass, construct bypass	●	●		Underway	Early 2026	2026-27	The project has a business case, with scope, cost and timing subject to further project development and site investigations, and consideration. Funding for the project is subject to further negotiation with the Australian Government.

Projects: Up to \$250 million

AG = Australian Government funding, QG = Queensland Government funding, Local/Other = Local Government or other funding partners.

Investment ID	Project title	AG	QG	Local/ Other	Planning	Procurement	Construction Start	Notes
2182485	Booral Road and Boundary Road (Urangan), upgrade intersection		●	●	✓	Late 2025	Mid 2026	The project is in the post-business case stage, with project scope, cost and timing subject to confirmation following market engagement, and consideration.
3033451	Booral Road and Doolong South Road (Nikenbah), improve intersection		●		Underway	2026-27	2026-27	Safer Roads Sooner Program
3288157	Boundary Road and Denman Camp Road (Kawungan), upgrade intersection		●	●	✓	✓	Underway	
3555736	Bruce Highway (Maryborough – Gin Gin), Walker Street, intersection improvement		●		Underway	Late 2025	2025-26	Safer Roads, Better Transport Initiative. The project is in the pre-business case stage, with scope, cost and timing subject to further planning and consideration.
8516	Bundaberg - Bargara Road, Kalkie to Potters Road, develop active transport facility, planning		●		Underway	-	-	

Investment ID	Project title	AG	QG	Local/ Other	Planning	Procurement	Construction Start	Notes
761820	Bundaberg - Port Road, Bundaberg - Bargara Road to Port of Bundaberg, planning		●		Underway	-	-	
1219374	Bundaberg - Bargara Road, upgrade targeted sections	●	●		2027-28	-	-	
3517361	Burnett Highway (Gayndah - Monto), Binjour Bowls Club, improve access and undertake safety improvements		●		✓	Early 2026	2026-27	Safer Roads Sooner Program
3181439	Gatakers Bay (Point Vernon), dredge access channel		●		Underway	Early 2026	2026-27	
3330659	Goodwood Road, various locations, undertake safety improvements		●		Underway	Early 2026	Mid 2026	High Risk Roads Initiative
3517366	Gympie - Brooloo Road, Blackgate Road and Meddleton Road (Amamoor), realign intersection		●		✓	Early 2026	2026-27	Safer Roads Sooner Program
3517363	Isis Highway (Bundaberg - Childers), Cane Overpass to Bruce Highway, undertake safety improvements		●		✓	Early 2026	2026-27	Safer Roads Sooner Program
3517368	Isis Highway (Bundaberg - Childers), Hills Road to Philips Road (South Bingera), undertake safety improvements		●		✓	Early 2026	2026-27	Safer Roads Sooner Program
3517367	Isis Highway (Bundaberg - Childers), Wyper Park to Willdora Drive (South Bingera), undertake safety improvements		●		✓	Early 2026	2026-27	Safer Roads Sooner Program
3517365	Isis Highway (Childers - Biggenden) and North South Road intersection, undertake safety improvements		●		✓	Early 2026	2026-27	Safer Roads Sooner Program
2006450	Maryborough - Hervey Bay Road and Pialba - Burrum Heads Road, upgrade intersection	●	●		✓	Early 2026	Mid 2026	The project is in the post-business case stage, with project scope, cost and timing subject to confirmation following market engagement, and consideration. Funding splits under negotiation.

Investment ID	Project title	AG	QG	Local/ Other	Planning	Procurement	Construction Start	Notes
2225933	<b>Pialba - Burrum Heads Road, O'Regan Creek, upgrade existing floodway</b>		●		Underway	Early 2026	2026-27	The project has a business case, with scope, cost and timing subject to further project development and site investigations, and consideration.
3031848	<b>Targeted Road Safety Program, Rest areas and stopping places, funding allocation</b>		●		Underway	Underway	Underway	This is a program with multiple projects at various stages.
3176283	<b>Walkers Point (Woodgate), upgrade boat ramp</b>		●		✓	Late 2025	Early 2026	

### Contractually committed investments

AG = Australian Government funding, QG = Queensland Government funding, Local/Other = Local Government or other funding partners.

Investment ID	Project title	AG (\$'000's)	QG (\$'000's)	Local/ Other (\$'000's)	Committed total budget (\$'000's)	Estimated expenditure to 30 June 2025 (\$'000's)	2025-26 (\$'000's)	Post 2025-26 (\$'000's)	Notes
1776639	<b>Isis Highway (Bundaberg - Childers), various locations, improve safety</b>		41,943		41,943	22,556	<b>15,814</b>	3,573	High Risk Roads Initiative
1388289	<b>D'Aguilar Highway (Yarraman - Kingaroy), Alexander Lane to Bunya Highway, improve safety</b>		31,110		31,110	21,077	<b>6,137</b>	3,896	High Risk Roads Initiative
845296	<b>D'Aguilar Highway (Yarraman - Kingaroy), Bushnell Road to Homley Road, strengthen and widen pavement</b>		11,500		11,500	3,935	<b>5,674</b>	1,891	
3097711	<b>Isis Highway (Biggenden - Coalstoun Lakes), upgrade Biggenden railway crossing</b>		7,500		7,500	3,451	<b>1,430</b>	2,619	
3229791	<b>Wallaville Goondoon Road, rehabilitate and widen pavement</b>		2,970	3,880	6,850	9	<b>1,168</b>	1,793	
2891590	<b>Gayndah - Mount Perry Road, widen and seal</b>		4,050		4,050	2,890	<b>176</b>	985	Transport Infrastructure Development Scheme

Investment ID	Project title	AG (\$'000's)	QG (\$'000's)	Local/ Other (\$'000's)	Committed total budget (\$'000's)	Estimated expenditure to 30 June 2025 (\$'000's)	2025-26 (\$'000's)	Post 2025-26 (\$'000's)	Notes
1113880	Mellor Street and Station Road, Chapple Street to Bent Street (Gympie), install traffic signals		1,181	1,563	2,744	627	243	312	
1906220	Copp Road, Pritchard Road and Smerdon Road, widen pavement and improve intersection		1,141	1,197	2,338	481	660		
717532	Burnett Highway (Eidsvold), construct off-road shared path		2,269		2,269	449	1,820		
3109731	Owen Cox Street (Poona), upgrade boat ramp and dredge access channel		1,850		1,850	656	1,194		
2746649	Inglewood Road (Monkland), over the Mary Valley Railway, replace timber bridge	1,296		324	1,620	72	1,224		Australian Government Safer Local Roads and Infrastructure Program
3514864	George Street and Targo Street intersection (Bundaberg), install pedestrian crossings and undertake safety improvements	1,335			1,335		1,335		Australian Government Black Spot Program
2746650	Howe Road (Traveston), Six Mile Creek, replace timber bridge	1,000		250	1,250	60	940		Australian Government Safer Local Roads and Infrastructure Program
3367701	Granville Road (Maaroom), resurface boat ramp		1,200		1,200	240	960		
2274126	Fraser Coast integrated transport strategy planning		862	238	1,100	435	545	121	
2298689	Maryborough - Hervey Bay Road, Ibis Boulevard and Fairway Drive, upgrade intersection, business case		700		700	380	170	150	

**Wide Bay Burnett**

2025–26 FY total investment: \$253 million

2026–27 FY total investment: \$218 million

2027–28 to 2028–29 FY total investment: \$677 million

**Wide Bay Burnett total investment over four years (2025–26 to 2028–29): \$1.1 billion <sup>5</sup>**



# Darling Downs

## Key facts



**79,521 km<sup>2</sup>** Area covered by location <sup>1</sup>



**5.65%** Population of Queensland <sup>1</sup>



**3,889 km** Other state-controlled road network



**644 km** National Land Transport Network <sup>2</sup>



**687 km** National rail network <sup>2</sup>





# Contact details

**Office:** Toowoomba

**Address:** 122 Margaret Street | Toowoomba | Qld 4350

**Postal:** Locked Bag 1 | Warwick | Qld 4370

**Phone:** (07) 4639 0777

**Email:** [downsswr.office@tmr.qld.gov.au](mailto:downsswr.office@tmr.qld.gov.au)

**Office:** Warwick

**Address:** 306 Wood Street | Warwick | Qld 4370

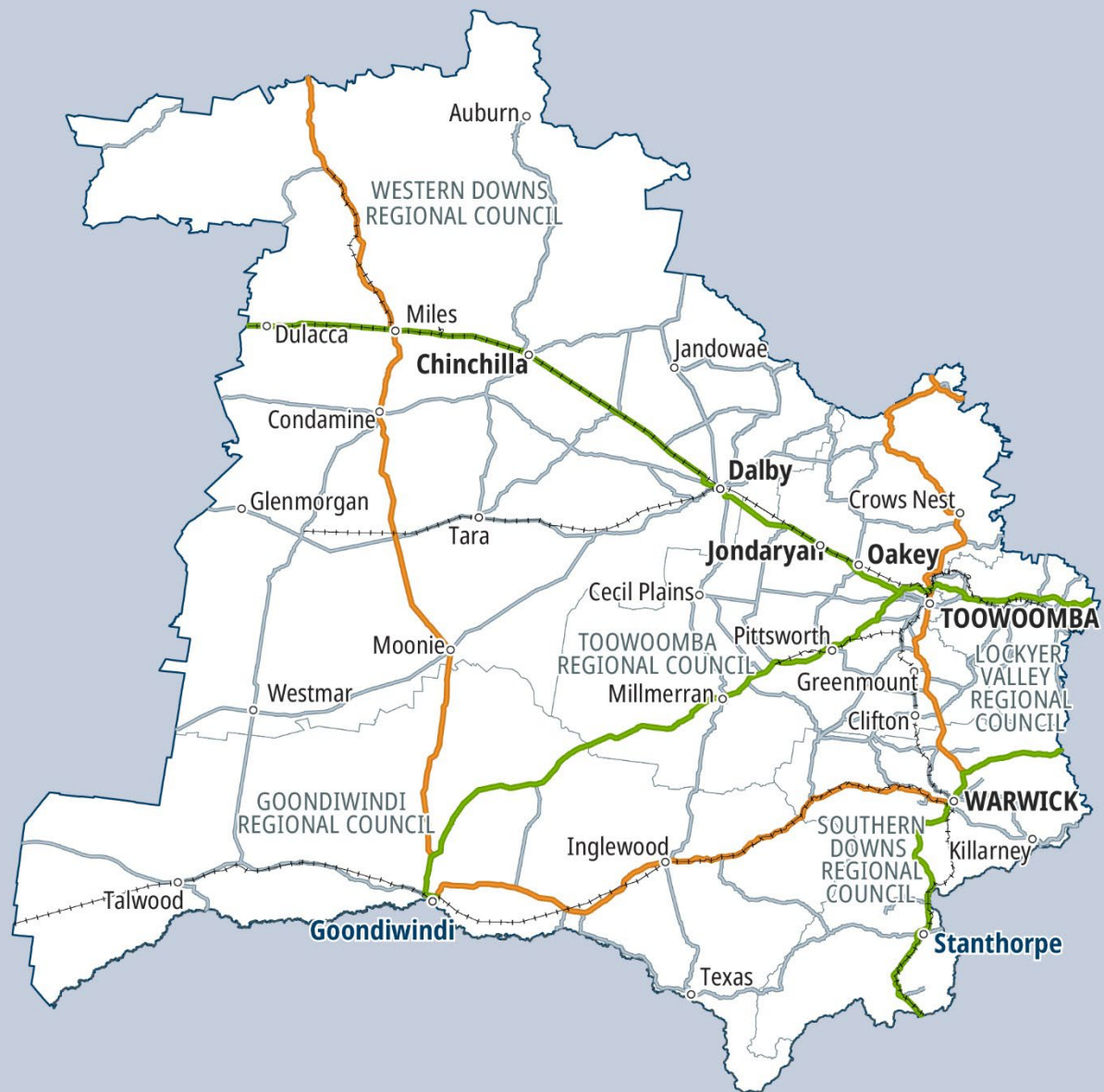
**Postal:** Locked Bag 1 | Warwick | Qld 4370

**Phone:** (07) 4661 6333

**Email:** [downsswr.office@tmr.qld.gov.au](mailto:downsswr.office@tmr.qld.gov.au)

See **Reference section** (Notes for Map Pages)  
for further details.





### Legend

- |                              |  |                       |
|------------------------------|--|-----------------------|
| National road network        | State regional and other district road | National rail network |
| State strategic road network | Local government boundary              | Other railway         |



Planned investments

Projects: Up to \$250 million

AG = Australian Government funding, QG = Queensland Government funding, Local/Other = Local Government or other funding partners.

Investment ID	Project title	AG	QG	Local/ Other	Planning	Procurement	Construction Start	Notes
3044774	Bunya Highway (Dalby - Kingaroy) and Patrick Street, upgrade intersection		●		✓	Mid 2025	Early 2026	Safer Roads Sooner Program
1521429	Cecil Plains - Moonie Road, improve safety on curves		●	●	-	-	2027-28	Grant to Local Government under the Transport Infrastructure Development Scheme.
3044646	Dalby - Cooyar Road, install guardrail and delineation		●		✓	Mid 2025	Early 2026	Safer Roads Sooner Program
3045066	Dalrymple Creek Road, Forde Street and Warwick Street intersection (Allora), raised roundabout retrofit		●		✓	✓	Late 2025	Safer Roads Sooner Program
2614872	Gatton - Helidon Road (Spencer Street) and William Street intersection, improve safety		●		Underway	-	-	
2615428	Gore Highway (Millmerran - Goondiwindi), improve safety		●		✓	Late 2025	Mid 2026	Safer Roads Sooner Program
2671946	Gore Highway (Toowoomba - Millmerran) and Toowoomba - Athol Road, improve safety		●		✓	✓	Late 2025	High Risk Roads Initiative
1203047	Gore Highway, funding allocation	●	●		Underway	-	-	Project details and timing subject to further planning and negotiation with the Australian Government.
2820368	High Risk Rural Roads, improve intersections		●		✓	Late 2025	Mid 2026	
2687377	Inverramsay Road (Goomburra), upgrade and widen pavement		●	●	-	-	2028-29	Grant to Local Government under the Transport Infrastructure Development Scheme.

Investment ID	Project title	AG	QG	Local/ Other	Planning	Procurement	Construction Start	Notes
3564133	Moonie Highway, Esk - Hampton Road, Surat Development Road, guardrail safety package, install guardrail		●		✓	2026-27	2026-27	Safer Roads Sooner Program
2615000	Murphy's Creek Road (Murphy's Creek), improve safety		●		✓	Early 2026	Mid 2026	Safer Roads Sooner Program
2615431	New England Highway (Toowoomba - Warwick), improve safety		●		✓	Late 2025	Mid 2026	Safer Roads Sooner Program
3563947	New England Highway (Warwick - Wallangarra), Rosenthal Heights, The Glen and Thulimbah, upgrade package, undertake safety improvements		●		✓	2026-27	2026-27	Safer Roads Sooner Program
3481320	New England Highway (Warwick - Wallangarra), undertake safety improvements		●		✓	Late 2025	Late 2025	
3517602	New England Highway (Yarraman - Toowoomba), Chalk Drive, Neil Street and Ruthven Street intersections, improve active transport facilities	●	●		Underway	Mid 2026	2026-27	Australian Government Active Transport Fund
3130875	Safety and critical maintenance program, planning		●		Early 2026	-	-	
3631389	School safety upgrades in Wilsonton, Newtown and Highfields, undertake safety improvements		●		Underway	-	2026-27	Further scope and timelines subject to negotiation with local government.
3563836	Warrego Highway (Ipswich to Toowoomba) and James Norman Hedges Park intersection (Helidon Spa), improve intersection	●	●		Underway	2026-27	2026-27	Safer Roads Sooner Program
3044921	Warrego Highway (Toowoomba - Dalby), undertake safety improvements		●		✓	Late 2025	Mid 2026	Safer Roads Sooner Program

## Contractually committed investments

AG = Australian Government funding, QG = Queensland Government funding, Local/Other = Local Government or other funding partners.

Investment ID	Project title	AG (\$'000's)	QG (\$'000's)	Local/ Other (\$'000's)	Committed total budget (\$'000's)	Estimated expenditure to 30 June 2025 (\$'000's)	2025-26 (\$'000's)	Post 2025-26 (\$'000's)	Notes
2673200	Toowoomba - Cecil Plains Road, improve safety		27,031		27,031	2,485	18,500	6,046	High Risk Roads Initiative
2392873	Cunningham Highway (Ipswich - Warwick), Tregony to Maryvale, improve safety	20,160	5,040		25,200	848	19,312	5,040	Cunningham Highway Safety Package
2677439	Cunningham Highway (Warwick - Inglewood), improve safety		18,100		18,100	2,372	10,727	5,001	High Risk Roads Initiative
2729338	Highfields Road, Kratzke Road and O'Brien Road, upgrade intersection		3,521	11,600	15,121	400		3,121	
2207362	Esk - Hampton Road, Perseverance Creek, replace culvert		12,161		12,161	3,513	7,494	1,155	
2383987	Toowoomba - Cecil Plains Road, strengthen and widen pavement		10,500		10,500	11	9,689	800	
2742683	Carpendale Road (Carpendale), Flagstone Creek, Mahon Bridge, replace bridge	4,994		4,994	9,989	2,120	2,875		Australian Government Safer Local Roads and Infrastructure Program
2325017	New England Highway Bikeway, Highfields to Toowoomba (Stage 2), construct shared path		9,396		9,396	4,649	3,158	1,589	
2580092	Branchview Road (Branchview), replace bridge	3,800		3,800	7,600	1,606	2,194		Australian Government Safer Local Roads and Infrastructure Program
2805115	Roma - Condamine Road (Condamine), rehabilitate and widen pavement		5,290		5,290			5,290	Transport Infrastructure Development Scheme
2296209	Tenthill Creek Road (Tenthill), rehabilitate pavement		2,289	2,289	4,579		763	1,526	

Investment ID	Project title	AG (\$'000's)	QG (\$'000's)	Local/ Other (\$'000's)	Committed total budget (\$'000's)	Estimated expenditure to 30 June 2025 (\$'000's)	2025-26 (\$'000's)	Post 2025-26 (\$'000's)	Notes
2624444	Bowenville - Moola Road (Bowenville) (Stage 1a), widen and seal	2,160		2,160	4,320	888	1,272		Australian Government Safer Local Roads and Infrastructure Program
2392874	Cunningham Highway (Ipswich - Warwick), various locations, improve safety	2,920	730		3,650	460	2,840	350	Cunningham Highway Safety Package
1521280	Haden - Crows Nest Road, strengthen and widen pavement		1,750	1,750	3,500		1,000	750	
1977221	New England Highway Bikeway, Highfields to Toowoomba CBD (Stage 3), design shared path		3,245		3,245	1,985	1,260		
2287642	Darling Downs District, priority freight network flood study, planning		3,141		3,141	2,991	150		
1890956	Clifton - Pittsworth Road, various locations, strengthen and widen pavement		1,500	1,500	3,000		1,000	500	
2624474	Oakey Biddeston Road and Oakey Crosshill Road, upgrade and widen	1,796		449	2,245	790	1,006		Australian Government Safer Local Roads and Infrastructure Program
1834567	Cunningham Highway (Ipswich - Warwick), Tregony to Sladevale, improve safety		2,130		2,130	443	444	1,243	Safer Roads Sooner Program
1175233	Toowoomba Central Active Transport Link, business case		1,997		1,997	1,752	245		
3442049	Bunya Highway (Dalby - Kingaroy), 2024 Disaster Recovery Funding Arrangements reconstruction works	1,316	439		1,754	100	1,359	295	Funding administered by the Queensland Reconstruction Authority.
2690925	Yelarbon - Keetah Road (Stage 4), widen pavement		1,623		1,623	1,004	319	300	Transport Infrastructure Development Scheme
2751205	Toowoomba - Cecil Plains Road (Taylor Street), Tor Street to Boundary Street, design separated cycle track		1,450		1,450	500	950		



Investment ID	Project title	AG (\$'000's)	QG (\$'000's)	Local/ Other (\$'000's)	Committed total budget (\$'000's)	Estimated expenditure to 30 June 2025 (\$'000's)	2025-26 (\$'000's)	Post 2025-26 (\$'000's)	Notes
3045577	Warwick - Allora Road (Victoria Street) and Palmerin Street (Warwick), wombat crossing upgrade		1,371		1,371	217	1,022	132	
2751529	Toowoomba City Cycle Paths, Karrool Street and Goode Street, construct active transport facilities		1,314		1,314	968	346		

**Darling Downs**

2025–26 FY total investment: \$302 million

2026–27 FY total investment: \$179 million

2027–28 to 2028–29 FY total investment: \$255 million

**Darling Downs total investment over four years (2025–26 to 2028–29): \$736 million <sup>5</sup>**



# South West

## Key facts



**319,275 km<sup>2</sup>** Area covered by location <sup>1</sup>



**0.45%** Population of Queensland <sup>1</sup>



**3,555 km** Other state-controlled road network



**418 km** National Land Transport Network <sup>2</sup>



**418 km** National rail network <sup>2</sup>



# Contact details

**Office:** Roma

**Address:** 30 McDowall Street | Roma | Qld 4455

**Postal:** PO Box 126 | Roma | Qld 4455

**Phone:** (07) 4622 9511

**Email:** [southwest.office@tmr.qld.gov.au](mailto:southwest.office@tmr.qld.gov.au)

**Office:** Charleville

**Address:** Hood Street | Charleville | Qld 4470

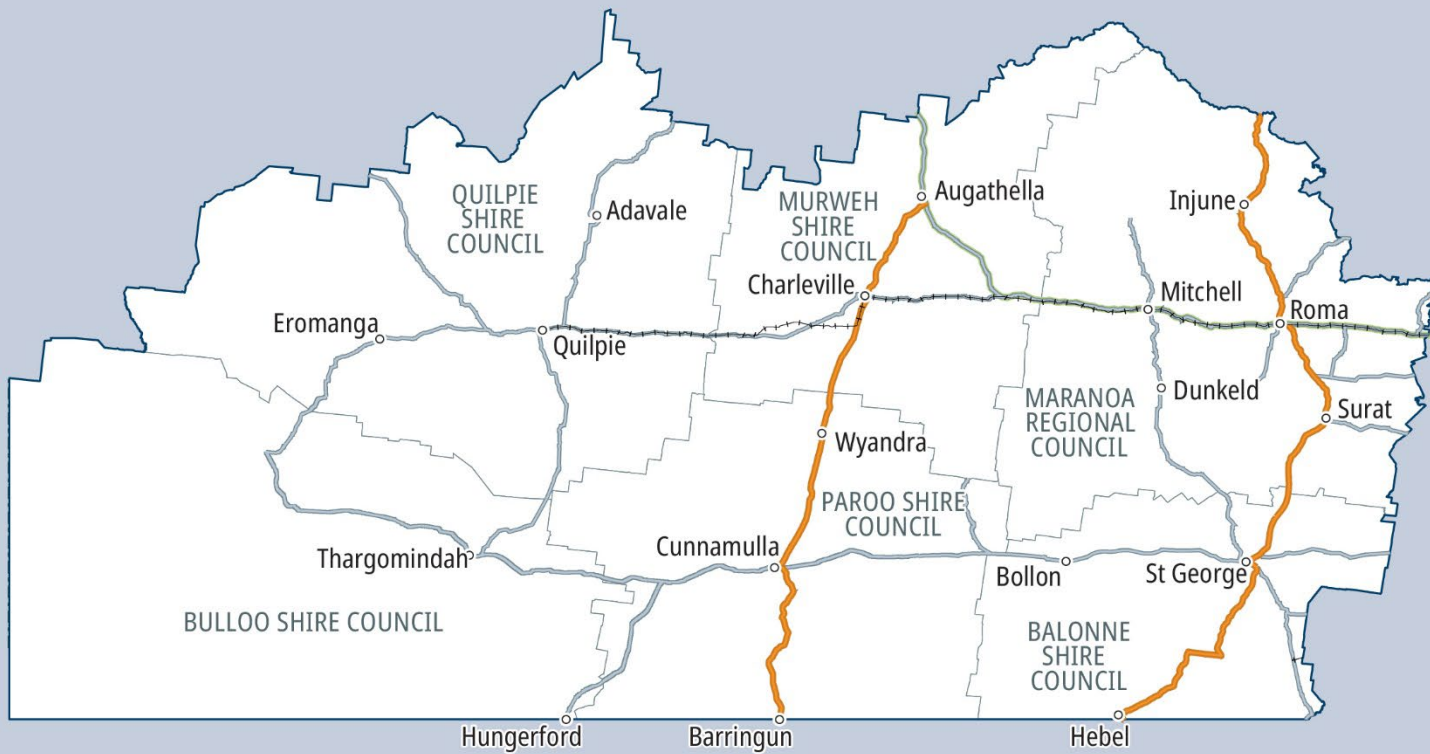
**Postal:** PO Box 240 | Charleville | Qld 4470

**Phone:** (07) 4693 2020

**Email:** [southwest.office@tmr.qld.gov.au](mailto:southwest.office@tmr.qld.gov.au)

See **Reference section** (Notes for Map Pages)  
for further details.





### Legend

- |                              |  |                       |
|------------------------------|--|-----------------------|
| National road network        | State regional and other district road | National rail network |
| State strategic road network | Local government boundary              | Other railway         |



Planned investments

Projects: Up to \$250 million

AG = Australian Government funding, QG = Queensland Government funding, Local/Other = Local Government or other funding partners.

Investment ID	Project title	AG	QG	Local/ Other	Planning	Procurement	Construction Start	Notes
3522620	Castlereagh Highway (St George - Hebel) and Noondoo - Thallon Road, improve intersection		●		Underway	Early 2026	Mid 2026	Safer Roads Sooner Program
3575339	Castlereagh Highway (St George - Hebel), upgrade floodways		●		Underway	Mid 2026	2026-27	

Contractually committed investments

AG = Australian Government funding, QG = Queensland Government funding, Local/Other = Local Government or other funding partners.

Investment ID	Project title	AG (\$'000's)	QG (\$'000's)	Local/ Other (\$'000's)	Committed total budget (\$'000's)	Estimated expenditure to 30 June 2025 (\$'000's)	2025-26 (\$'000's)	Post 2025-26 (\$'000's)	Notes
2707251	Redford Road and Yuleba - Surat Road, construct to sealed standard	12,000		3,000	15,000	6,000	6,000		Australian Government Remote Roads Upgrade Pilot Program
2707186	Bollon Road, construct to sealed standard	12,000			12,000	6,000	6,000		Australian Government Remote Roads Upgrade Pilot Program
2707280	Warri Gate Road (Stage 1), Noccundra Waterhole, construct to sealed standard	8,000		2,000	10,000	4,000	4,000		Australian Government Remote Roads Upgrade Pilot Program
3078755	Landsborough Highway (Morven - Augathella), upgrade rest area facilities		2,629		2,629	98	2,266	265	
3536295	Jobs Gate Road, rehabilitate pavement		1,070	1,070	2,140		1,070		
3477434	Roma truck stop precinct, Roma Saleyards, apply asphalt surfacing	1,600		400	2,000		1,600		Australian Government Safer Local Roads and Infrastructure Program

Investment ID	Project title	AG (\$'000's)	QG (\$'000's)	Local/ Other (\$'000's)	Committed total budget (\$'000's)	Estimated expenditure to 30 June 2025 (\$'000's)	2025-26 (\$'000's)	Post 2025-26 (\$'000's)	Notes
3140291	Bulloo Developmental Road (Thargomindah - Bundeena), seal shoulders		1,894		1,894	823	<b>1,070</b>		Transport Infrastructure Development Scheme
453814	Safety and critical maintenance program, planning		1,305		1,305	855	<b>150</b>	300	
3567261	Blackall - Adavale Road, construct to sealed standard		1,070		1,070		<b>1,070</b>		Transport Infrastructure Development Scheme
2323775	Carnarvon Highway (Surat - Roma), Balonne River Surat, upgrade bridge and approaches, planning		874		874	574	<b>100</b>	200	

### South West

2025–26 FY total investment: \$110 million

2026–27 FY total investment: \$81 million

2027–28 to 2028–29 FY total investment: \$134 million

South West total investment over four years (2025–26 to 2028–29): \$325 million <sup>5</sup>

# Fitzroy

## Key facts



**117,588 km<sup>2</sup>** Area covered by location <sup>1</sup>



**4.36%** Population of Queensland <sup>1</sup>




**3,131 km** Other state-controlled road network



**399 km** National Land Transport Network <sup>2</sup>



**374 km** National rail network <sup>2</sup>



# Contact details

**Office:** Fitzroy


**Address:** 31 Knight Street | Rockhampton | Qld 4701

**Postal:** PO Box 5096 | Red Hill Rockhampton | Qld 4701

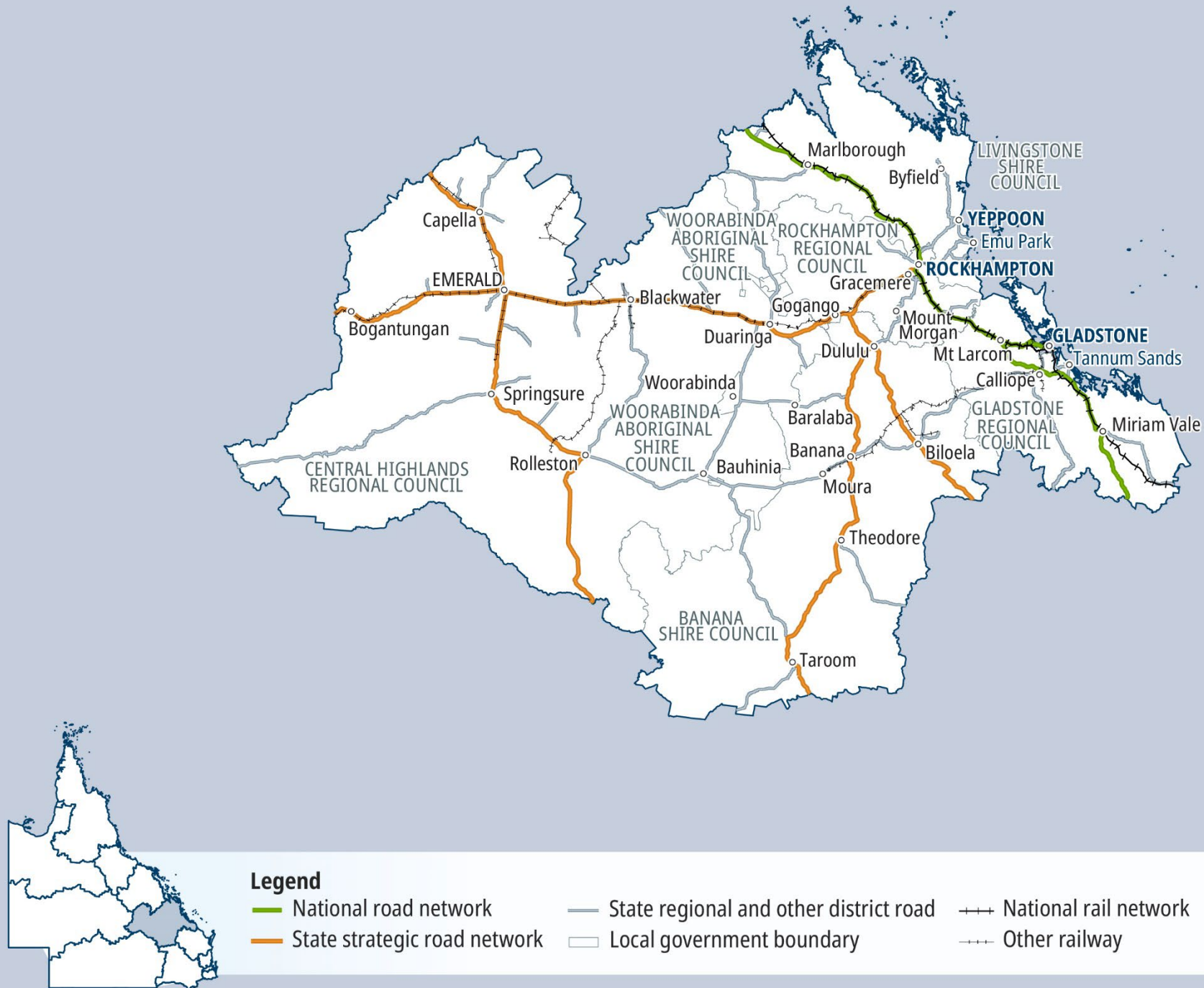
**Phone:** (07) 4931 1500

**Email:** [fitzroydistrict@tmr.qld.gov.au](mailto:fitzroydistrict@tmr.qld.gov.au)

See **Reference section** (Notes for Map Pages)  
for further details.







Planned investments

Projects: \$250 million – \$1 billion

AG = Australian Government funding, QG = Queensland Government funding, Local/Other = Local Government or other funding partners.

Investment ID	Project title	AG	QG	Local/ Other	Planning	Procurement	Construction Start	Notes
2603662	Bruce Highway, Gladstone to Rockhampton, funding allocation	●	●		Underway	Underway	Underway	This is a program with multiple projects at various stages.

Projects: Up to \$250 million

AG = Australian Government funding, QG = Queensland Government funding, Local/Other = Local Government or other funding partners.

Investment ID	Project title	AG	QG	Local/ Other	Planning	Procurement	Construction Start	Notes
1193429	Access to Gladstone Port, improve heavy vehicle access	●	●		Underway	-	-	
2719513	Arcadia Valley Road (Stage 2), pave and seal		●	●	-	-	2026-27	Grant to local government under the Transport Infrastructure Development Scheme.
3057688	Bruce Highway (Benaraby - Rockhampton), Bajool, undertake safety upgrades		●		✓	Late 2025	Early 2026	Safer Roads Sooner Program
3325192	Bruce Highway (Gin Gin - Benaraby), 2024 Disaster Recovery Funding Arrangements reconstruction works	●	●		✓	✓	Mid 2025	Funding administered by the Queensland Reconstruction Authority.
854972	Bruce Highway (Rockhampton - St Lawrence) and Bolsover Street, upgrade intersection	●	●		Underway	2026-27	2026-27	
1390151	Bruce Highway (Rockhampton - St Lawrence), Pine Mountain Creek to Kooltandra Road intersection, improve safety	●	●		✓	✓	Late 2025	

Investment ID	Project title	AG	QG	Local/ Other	Planning	Procurement	Construction Start	Notes
1509453	Capricorn Highway (Duaringa - Emerald) and Gregory Highway (Springsure - Emerald), improve intersection	●	●		✓	2026-27	2026-27	
2335273	Capricorn Highway (Emerald - Alpha) (Package 1), strengthen and widen pavement, funding allocation	●	●		Underway	-	-	
2338131	Capricorn Highway (Emerald - Alpha) (Package 3), strengthen and widen pavement, funding allocation	●	●		Underway	2026-27	2027-28	Project details and timing subject to further planning and negotiation with the Australian Government.
3161934	Fitzroy Developmental Road (Bauhinia - Duaringa), pave and seal	●	●		✓	Late 2025	Early 2026	Australian Government Queensland Beef Corridors Program
2356110	Glenroy Road (Mornish), widen, seal and upgrade floodway	●		●	-	-	2027-28	Australian Government Grant to Local Government.
2356436	Injune Road (Taroom), seal, widen and repair drainage	●		●	✓	✓	Early 2026	
3556656	Rockhampton - Emu Park Road, Hartley Street to Pattison Street, construct shared path	●	●		-	Mid 2026	2026-27	Australian Government Active Transport Fund
3265541	Rockhampton Railyards Rejuvenation, capital upgrades		●		Underway	Underway	Early 2026	
3264845	Rockhampton Railyards, site management and high priority remediation works		●		Underway	Underway	Early 2026	
3454721	Rosslyn Bay Harbour, channel maintenance, dredging		●		✓	Late 2025	Mid 2026	
1603161	Townsville to Roma corridor upgrade, Springsure to Tambo, funding allocation	●	●		✓	Underway	Underway	
3057006	Western Yeppoon - Emu Park Road (Tanby Road) and Taranganba Road (Taroomball), upgrade intersection		●		✓	Mid 2026	2026-27	Safer Roads Sooner Program
3556566	Western Yeppoon - Emu Park Road, Vernon Street to Hill Street, construct shared path	●	●		-	Mid 2026	2026-27	Australian Government Active Transport Fund

Contractually committed investments

AG = Australian Government funding, QG = Queensland Government funding, Local/Other = Local Government or other funding partners.

Investment ID	Project title	AG (\$'000's)	QG (\$'000's)	Local/ Other (\$'000's)	Committed total budget (\$'000's)	Estimated expenditure to 30 June 2025 (\$'000's)	2025-26 (\$'000's)	Post 2025-26 (\$'000's)	Notes
1167108	Rockhampton Ring Road	1,399,500	580,500		1,980,000	379,879	193,401	1,406,719	
1192019	Rockhampton - Yeppoon Road, Yeppoon Road upgrade	85,000	70,000		155,000	124,221	19,976	10,803	Funding splits under negotiation with Australian Government.
2515815	Dawson Developmental Road (Springsure - Tambo), priority upgrades	20,430	5,108		25,538	5,412	4,080	16,046	
1454793	Bruce Highway (Gin Gin - Benaraby), Station Creek and Boyne River, upgrade bridges	11,040	2,760		13,800	3,687	6,113	4,000	
2725506	Lowmead Road, upgrade unsealed to sealed road	10,701		2,675	13,376	5,350	5,350		Australian Government Remote Roads Upgrade Pilot Program
2356274	Bonnie Doon Road (Emerald), seal and upgrade bridge	9,600		2,400	12,000	1,880	2,400	5,320	
1454810	Bruce Highway (Benaraby - Rockhampton), Raglan Creek, upgrade bridge	7,072	1,768		8,840	2,553	6,287		
2738672	Normanby Street (Stage 1 and 2), upgrade to urban sub-arterial standard		3,150	4,650	7,800	1,506	822	822	
2356170	Artillery and Greenlake Road (Sandringham), widen and seal	6,184		1,545	7,729	3,800	2,384		
3525998	Orange Creek Road, rehabilitate pavement		3,539	3,539	7,077		1,013	2,526	
2591360	Alexandra Street, Wade Street and McLaughlin Street, Parkhurst Industrial Area, upgrade roads and intersections	4,918		1,229	6,147	2,078	2,840		Australian Government Safer Local Roads and Infrastructure Program
1545800	Wyntoon Road, pave and seal		2,392	2,392	4,783	1,642	750		
2722959	Cracow Road, improve safety	3,308		828	4,136	1,654	1,654		Australian Government Remote Roads Upgrade Pilot Program

Investment ID	Project title	AG (\$'000's)	QG (\$'000's)	Local/ Other (\$'000's)	Committed total budget (\$'000's)	Estimated expenditure to 30 June 2025 (\$'000's)	2025-26 (\$'000's)	Post 2025-26 (\$'000's)	Notes
3351974	South Yaamba Road (South Yaamba), upgrade road and floodways	2,542		636	3,178	127	1,017	1,398	Australian Government Safer Local Roads and Infrastructure Program
2721644	Glenlee Road, pave and seal		1,525	1,525	3,050		779	746	
3351871	Fairy Bower Road, Scrubby Creek Crossing (Gracemere), replace culvert	1,685		421	2,106		758	927	Australian Government Safer Local Roads and Infrastructure Program
3556848	Jambin Dakenba Road (Callide), upgrade level crossing	1,000		1,000	2,000		500	500	Australian Government Regional Level Crossing Upgrade Fund
3557145	Jambin Dakenba Road (Earlsfield), upgrade level crossing	1,000		1,000	2,000		500	500	Australian Government Regional Level Crossing Upgrade Fund
2338996	Paines Road, rehabilitate pavement		1,000	1,000	2,000		500	500	
3541920	Razorback Road, Poison Creek Road to Jump Up (Moongan), undertake safety improvements	1,981			1,981		1,981		Australian Government Black Spot Program
2743913	Red Rover Road (Gladstone), strengthen bridge	1,541		385	1,926	698	843		Australian Government Safer Local Roads and Infrastructure Program
3351955	Malchi Nine Mile Road, Kabra Scrubby Creek Road to Hopper Road (Nine Mile), upgrade intersections	1,460		365	1,825		73	1,387	Australian Government Safer Local Roads and Infrastructure Program
3145208	Livingstone Shire urban traffic congestion, planning		1,184		1,184	186	774	225	
3521049	Programmed maintenance of safety treatments		1,120		1,120		560	560	

## Fitzroy

2025–26 FY total investment: \$442 million

2026–27 FY total investment: \$564 million

2027–28 to 2028–29 FY total investment: \$1.1 billion

Fitzroy total investment over four years (2025–26 to 2028–29): \$2.1 billion <sup>5</sup>



# Central West

## Key facts



**395,765 km<sup>2</sup>** Area covered by location <sup>1</sup>



**0.20%** Population of Queensland <sup>1</sup>



**3,692 km** Other state-controlled road network



**693 km** National Land Transport Network <sup>2</sup>



**4 km** National rail network <sup>2</sup>



# Contact details

**Office:** Barcaldine

**Address:** 69 Ash Street | Barcaldine | Qld 4725

**Postal:** PO Box 3 | Barcaldine | Qld 4725

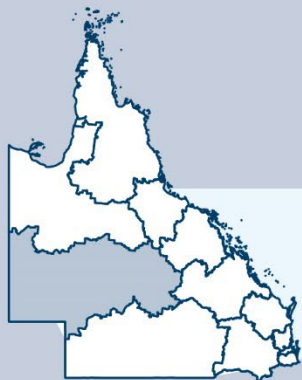
**Phone:** (07) 4651 2777

**Email:** [barcaldine.office@tmr.qld.gov.au](mailto:barcaldine.office@tmr.qld.gov.au)

See **Reference section** (Notes for Map Pages)  
for further details.







### Legend

- National road network
- State strategic road network
- State regional and other district road
- Local government boundary
- +—+— National rail network
- - - Other railway



Planned investments

Projects: Up to \$250 million

AG = Australian Government funding, QG = Queensland Government funding, Local/Other = Local Government or other funding partners.

Investment ID	Project title	AG	QG	Local/ Other	Planning	Procurement	Construction Start	Notes
3209354	Alpha - Tambo Road, pave and seal	●	●		Underway	Mid 2026	2026-27	Australian Government Queensland Beef Corridors Program
3153124	Barcaldine - Aramac Road (Section 3), rehabilitate and widen		●		Underway	2026-27	2026-27	Transport Infrastructure Development Scheme
2337706	Capricorn Highway (Emerald - Alpha) (Package 2), strengthen and widen pavement	●	●		Underway	-	-	
3157860	Clermont - Alpha Road, pave and seal	●	●		✓	✓	Mid 2025	Australian Government Queensland Beef Corridors Program
2605321	Outback Way Queensland Future Priorities, funding allocation	●	●		Underway	Late 2025	Mid 2026	
3098543	Richmond - Winton Road, pave and seal		●		Underway	Mid 2026	2026-27	Transport Infrastructure Development Scheme
3154142	Thomson Developmental Road (Jundah - Longreach), rehabilitate and widen		●		Underway	2027-28	2027-28	Transport Infrastructure Development Scheme

Contractually committed investments

AG = Australian Government funding, QG = Queensland Government funding, Local/Other = Local Government or other funding partners.

Investment ID	Project title	AG (\$'000's)	QG (\$'000's)	Local/ Other (\$'000's)	Committed total budget (\$'000's)	Estimated expenditure to 30 June 2025 (\$'000's)	2025-26 (\$'000's)	Post 2025-26 (\$'000's)	Notes
2353432	Donohue Highway (Boulia - Tobermorey), progressive sealing	41,500			41,500	5,400	4,000	32,100	Project scope, cost and timing subject to further planning and

Investment ID	Project title	AG (\$'000's)	QG (\$'000's)	Local/ Other (\$'000's)	Committed total budget (\$'000's)	Estimated expenditure to 30 June 2025 (\$'000's)	2025-26 (\$'000's)	Post 2025-26 (\$'000's)	Notes
									negotiation with the Australian Government.
2351207	Winton - Jundah Road, progressive sealing	12,960		3,240	16,200	2,630	<b>4,600</b>	5,730	
3445366	Landsborough Highway (Winton - Kynuna), 2024 Disaster Recovery Funding Arrangements reconstruction works	6,466	2,155		8,622		<b>8,622</b>		Funding administered by the Queensland Reconstruction Authority.
3445342	Blackall - Adavale Road, 2024 Disaster Recovery Funding Arrangements reconstruction works	4,381	1,460		5,841		<b>5,841</b>		Funding administered by the Queensland Reconstruction Authority.
3154146	Eyre Developmental Road (Bedourie - Birdsville), pave and seal		2,764		2,764	160	<b>2,454</b>	150	Transport Infrastructure Development Scheme
3153611	Blackall - Jericho Road, rehabilitate and widen		2,454		2,454		<b>2,454</b>		Transport Infrastructure Development Scheme
3445387	Kennedy Developmental Road (Winton - Boulia), 2024 Disaster Recovery Funding Arrangements reconstruction works	1,550	517		2,066		<b>2,066</b>		Funding administered by the Queensland Reconstruction Authority.
2745847	Landsborough Highway (Barcaldine - Longreach), Lagoon Creek, construct shared path		1,370		1,370	218	<b>1,152</b>		

## Central West

2025-26 FY total investment: \$98 million

2026-27 FY total investment: \$98 million

2027-28 to 2028-29 FY total investment: \$199 million

Central West total investment over four years (2025-26 to 2028-29): \$396 million <sup>5</sup>

# Mackay Whitsunday

## Key facts



**90,140 km<sup>2</sup>** Area covered by location <sup>1</sup>



**3.47 %** Population of Queensland <sup>1</sup>



**2,213 km** Other state-controlled road network



**451 km** National Land Transport Network <sup>2</sup>



**437 km** National rail network <sup>2</sup>



# Contact details

**Office:** Mackay

**Address:** Floor 2, 44 Nelson Street | Mackay | Qld 4740

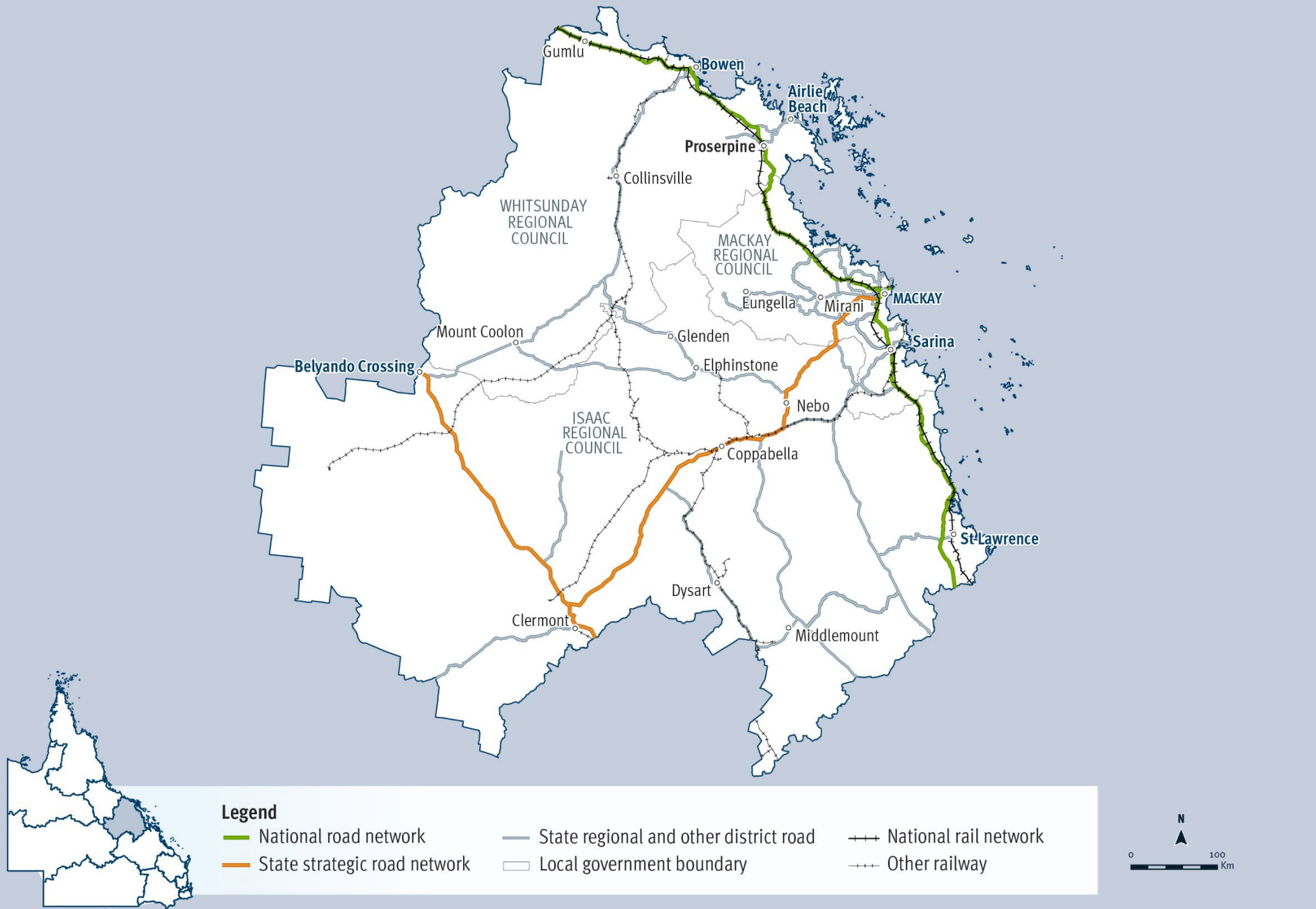
**Postal:** PO Box 62 | Mackay | Qld 4740

**Phone:** (07) 4951 8555

**Email:** [mackay.office@tmr.qld.gov.au](mailto:mackay.office@tmr.qld.gov.au)

See **Reference section** (*Notes for Map Pages*)  
for further details.







Planned investments

Projects: \$250 million – \$1 billion

AG = Australian Government funding, QG = Queensland Government funding, Local/Other = Local Government or other funding partners.

Investment ID	Project title	AG	QG	Local/ Other	Planning	Procurement	Construction Start	Notes
2342729	Bruce Highway (Mackay - Proserpine), O'Connell River to Proserpine (Goorganga Floodplain), upgrade flood immunity	●	●		Underway	2027-28	2027-28	The project has a business case, with scope, cost and timing subject to further project development and site investigations, and consideration.
1170084	Mackay Port Access, Bruce Highway to Mackay - Slade Point Road (Stage 1)	●	●		Underway	-	-	

Projects: Up to \$250 million

AG = Australian Government funding, QG = Queensland Government funding, Local/Other = Local Government or other funding partners.

Investment ID	Project title	AG	QG	Local/ Other	Planning	Procurement	Construction Start	Notes
1199635	Blue Water Trail - Cross City Link (Mackay), construct off-road shared cycle path		●		✓	✓	Late 2025	
3522975	Bowen Developmental Road (Bowen - Collinsville) and Mt Dangar Road, improve intersection		●		Underway	2026-27	2026-27	Safer Roads Sooner Program
3531012	Bowen Developmental Road (Bowen - Collinsville), upgrade level crossing	●	●		✓	Early 2026	Mid 2026	Australian Government Regional Level Crossing Upgrade Fund
3034062	Bruce Highway (Mackay - Proserpine) and Glendaragh Road (Glenella), improve intersection		●		✓	Late 2025	Early 2026	Safer Roads Sooner Program
2342944	Bruce Highway (Mackay - Proserpine), Goorganga overtaking lanes	●	●		✓	Late 2025	Early 2026	
3161733	Clermont - Alpha Road, pave and seal	●	●		✓	Mid 2025	Early 2026	Australian Government Queensland Beef Corridors Program



Investment ID	Project title	AG	QG	Local/ Other	Planning	Procurement	Construction Start	Notes
2631950	Eton - Homebush Road, Peak Downs Highway to Sarina - Homebush Road, improve safety		●		✓	Underway	Late 2025	Safer Roads Sooner Program
3522546	Gregory - Cannon Valley Road and Richardson Road (Cannon Valley), improve intersection		●		Underway	2026-27	2026-27	Safer Roads Sooner Program
3543473	Mackay - Bucasia Road and Golf Links Road, upgrade intersection		●		Underway	2026-27	2026-27	Safer Roads, Better Transport Initiative
2632254	Mackay - Eungella Road, Pleystowe Connection Road and Pleystowe School Road intersections, improve intersections		●		✓	Late 2025	Mid 2026	Safer Roads Sooner Program
2631773	Maraju - Yakapari Road, Bald Hill Road to Bruce Highway, improve safety		●		✓	Underway	Late 2025	Safer Roads Sooner Program
3162853	May Downs Road, pave and seal	●	●		Underway	Early 2026	2026-27	Australian Government Queensland Beef Corridors Program
3288847	Peak Downs Highway (Clermont - Nebo), Bee Creek bridge replacement and approaches upgrade, pre-construction		●		Mid 2025	-	-	Further work is subject to finalisation of design.
1197099	Peak Downs Highway (Clermont - Nebo), Millennium Coal Mine to Carborough Downs Coal Mine, construct overtaking lane		●		✓	Mid 2025	Early 2026	
3627787	Peak Downs Highway (Clermont - Nebo), west of Nebo, construct overtaking lane		●		Underway	2026-27	2026-27	The project is in the pre-business case stage, with scope, cost and timing subject to further planning and business case development, and consideration.
833566	Peak Downs Highway (Nebo - Mackay), Kirkup Bridge (Walkerston), upgrade timber bridge		●		Underway	Mid 2026	2026-27	The project has a business case, with scope, cost and timing subject to further project development and site investigations, and consideration.
1198985	Proserpine - Shute Harbour Road Upgrades	●	●		✓	Underway	Mid 2025	The project is in the post-business case stage, with project scope, cost and timing subject to confirmation following market engagement, and consideration.

Investment ID	Project title	AG	QG	Local/ Other	Planning	Procurement	Construction Start	Notes
1197433	<b>Proserpine - Shute Harbour Road, Valley Drive (Cannonvale), capacity upgrades</b>		●		✓	Late 2025	Mid 2026	The project is in the post-business case stage, with project scope, cost and timing subject to confirmation following market engagement, and consideration.
3552018	<b>Shute Harbour, construct four lane boat ramp and carpark</b>		●		Underway	2027-28	2028-29	Safer Roads, Better Transport Initiative. Project scope, cost and timing subject to further planning.
3522861	<b>Yakapari - Seaforth Road, various sections, undertake safety improvements</b>		●		Underway	2026-27	2026-27	Safer Roads Sooner Program

## Contractually committed investments

AG = Australian Government funding, QG = Queensland Government funding, Local/Other = Local Government or other funding partners.

Investment ID	Project title	AG (\$'000's)	QG (\$'000's)	Local/ Other (\$'000's)	Committed total budget (\$'000's)	Estimated expenditure to 30 June 2025 (\$'000's)	2025-26 (\$'000's)	Post 2025-26 (\$'000's)	Notes
2353800	<b>Saraji Road, Phillips Creek, replace bridge</b>	14,400	3,600	3,500	21,500	5,400	<b>12,600</b>		
2617742	<b>Munbura Road (Balberra), Bell Creek, replace bridge</b>	5,000		2,483	7,483	2,034	<b>2,966</b>		Australian Government Safer Local Roads and Infrastructure Program
2346493	<b>Various roads, construct floodways</b>		2,958	2,958	5,915	1,258	<b>500</b>	1,200	
3529546	<b>Anzac Street (Sarina), upgrade level crossing</b>	2,000		2,500	4,500		<b>1,000</b>	1,000	Australian Government Regional Level Crossing Upgrade Fund
2348296	<b>Blue Water Trail, Sydney Street and River Street intersection, construct active transport crossing</b>		1,724	1,724	3,447	1,293	<b>431</b>		
3006072	<b>Mount Stuart Bedford Weir Road, Cooroorah Creek, replace bridge</b>	2,408		602	3,010	1,084	<b>1,325</b>		Australian Government Safer Local Roads and Infrastructure Program
2346598	<b>Peak Downs Mine Road, rehabilitate pavement</b>		1,340	1,340	2,680	838	<b>502</b>		

Investment ID	Project title	AG (\$'000's)	QG (\$'000's)	Local/ Other (\$'000's)	Committed total budget (\$'000's)	Estimated expenditure to 30 June 2025 (\$'000's)	2025-26 (\$'000's)	Post 2025-26 (\$'000's)	Notes
2756648	Renwick Road, Carnation Street to Stanbury Street, construct shared path		1,100	1,100	2,200	550	<b>550</b>		
3529702	Booroondarra Road (Middlemount), upgrade level crossing	1,000		1,000	2,000		<b>500</b>	500	Australian Government Regional Level Crossing Upgrade Fund
3323716	Asset Management Safety Treatments		1,136		1,136	596	<b>270</b>	270	

**Mackay Whitsunday**

2025–26 FY total investment: \$160 million

2026–27 FY total investment: \$176 million

2027–28 to 2028–29 FY total investment: \$764 million

Mackay Whitsunday total investment over four years (2025–26 to 2028–29): \$1.1 billion <sup>5</sup>

# Northern

## Key facts



**80,036 km<sup>2</sup>** Area covered by location <sup>1</sup>



**4.46 %** Population of Queensland <sup>1</sup>




**1,144 km** Other state-controlled road network



**521 km** National Land Transport Network <sup>2</sup>



**531 km** National rail network <sup>2</sup>



# Contact details

**Office:** Townsville

**Address:** Floor 6, 445 Flinders Street | Townsville | Qld 4810

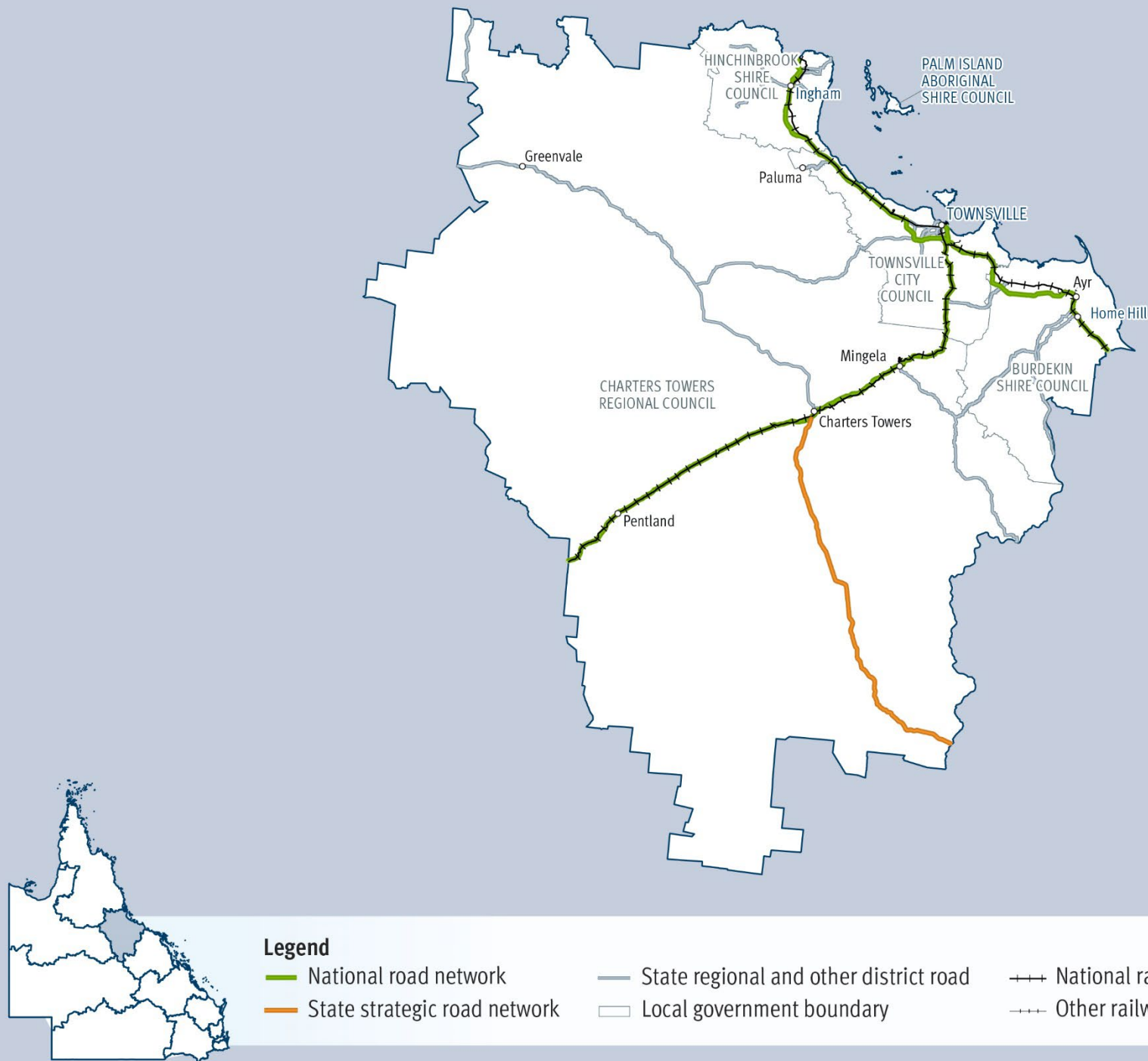
**Postal:** PO Box 1089 | Townsville | Qld 4810

**Phone:** 1800 625 648

**Email:** [engagement.northern@tmr.qld.gov.au](mailto:engagement.northern@tmr.qld.gov.au)

See **Reference section** (Notes for Map Pages)  
for further details.





## Planned investments

### Projects: Up to \$250 million

AG = Australian Government funding, QG = Queensland Government funding, Local/Other = Local Government or other funding partners.

Investment ID	Project title	AG	QG	Local/Other	Planning	Procurement	Construction Start	Notes
3048798	Abbott Street Connection Road (Lakeside Drive) and Ooononba Road (Idalia), undertake safety improvements		●		Underway	Late 2025	2026-27	Safer Roads Sooner Program
3605966	Angus Smith Drive (Douglas), upgrade roundabout, funding allocation	●	●		-	-	-	Includes Safer Roads, Better Transport Initiative funding. Project scope and timing subject to further negotiations with Queensland Health and Townsville City Council.
3537116	Barrett Road, Bruce Highway to Mt Spec Road, rehabilitate pavement		●	●	-	-	2026-27	
2129809	Bruce Highway (Ingham - Innisfail), Gairloch Floodway, improve safety	●			Underway	2026-27	2026-27	The project has a business case, with scope, cost and timing subject to further project development and site investigations, and consideration.
399292	Bruce Highway, Burdekin Deviation, plan and preserve corridor	●	●		Underway	-	-	
3048705	Douglas - Garbutt Road (Duckworth Street) and Dalrymple Road (Garbutt), improve intersection		●		Underway	Late 2025	Early 2026	Safer Roads Sooner Program
3492923	Flinders Highway (Charters Towers - Hughenden), Homestead West, construct heavy vehicle rest area	●	●		Underway	Early 2026	Mid 2026	Australian Government Safer Local Roads and Infrastructure Program
2684163	Garbutt - Upper Ross Road, Halliday Street to Gouldian Avenue, improve safety		●		Underway	-	-	
3580418	Ingham - Abergowrie Road, various locations, upgrade level crossings	●	●		Underway	Early 2026	Mid 2026	Australian Government Regional Level Crossing Upgrade Fund
3580768	Ingham - Halifax - Bemerside Road, various locations, upgrade level crossings	●	●		Underway	Early 2026	Mid 2026	Australian Government Regional Level Crossing Upgrade Fund



Investment ID	Project title	AG	QG	Local/ Other	Planning	Procurement	Construction Start	Notes
1870433	Lansdown Eco-Industrial Precinct (Calcium), upgrade road and rail infrastructure, funding allocation		●		Underway	-	-	Project scope, cost and timing subject to further planning and negotiation with funding partners.
3531085	North Townsville Road (Boundary Street), Charters Towers Road to Tenth Avenue, safety and capacity upgrade, planning		●		2026-27	-	-	
3091547	Ross River (Townsville), channel dredging		●		Underway	Late 2025	Early 2026	
2339436	Townsville CBD - Douglas Cycleway, Ross River Road to Burt Street, design cycling facilities		●		Underway	-	-	
738293	Townsville Eastern Access Rail Corridor, Cluden to Port of Townsville, acquire land	●	●		Underway	-	-	

### Contractually committed investments

AG = Australian Government funding, QG = Queensland Government funding, Local/Other = Local Government or other funding partners.

Investment ID	Project title	AG (\$'000's)	QG (\$'000's)	Local/ Other (\$'000's)	Committed total budget (\$'000's)	Estimated expenditure to 30 June 2025 (\$'000's)	2025-26 (\$'000's)	Post 2025-26 (\$'000's)	Notes
1776745	Garbutt - Upper Ross Road (Riverway Drive) (Stage 2), Allambie Lane to Dunlop Street, duplicate to four lanes	76,000	59,000		135,000	33,268	30,000	71,732	Funding splits under negotiation with Australian Government.
2419830	Townsville Connection Road (Stuart Drive), Bowen Road Bridge (Idalia), duplicate bridge and approaches		99,800		99,800	55,817	30,204	13,779	
3347830	Bruce Highway (Bowen - Ayr), Burdekin River Bridge, rehabilitation program	64,732	32,199		96,931	65,713	4,500	26,717	Includes an agreed contribution from Queensland Rail.
1810128	Townsville Connection Road (Stuart Drive), University Road to Bowen Road Bridge (Idalia), improve safety		96,000		96,000	69,621	17,900	8,479	

Investment ID	Project title	AG (\$'000's)	QG (\$'000's)	Local/ Other (\$'000's)	Committed total budget (\$'000's)	Estimated expenditure to 30 June 2025 (\$'000's)	2025-26 (\$'000's)	Post 2025-26 (\$'000's)	Notes
2682871	Ross River Road, Mabin Street to Rolfe Street, improve safety		19,320		19,320	3,267	4,309	11,744	High Risk Roads Initiative
1817986	Jones Road, Lansdown Eco-Industrial Precinct (Calcium), construct and upgrade roads	2,000		4,994	6,994	800	1,200		Australian Government Safer Local Roads and Infrastructure Program
1846367	Ross River Road, various intersections, install pedestrian facilities		5,800		5,800	3,300	2,500		
3116465	South Townsville Road, upgrade safety and efficiency, planning		5,000		5,000	200	1,000	3,800	
3032053	Gouldian Drive, Riverway Drive to Beck Drive, apply asphalt resurfacing		2,000	2,000	4,000	1,000	1,000		
1156080	Ewan Road (Paluma), various locations Hidden Valley to Paluma, rehabilitate pavement		1,163	1,163	2,325		336	826	Transport Infrastructure Development Scheme
2572891	Copleys Road (Abergowrie), replace bridge	1,840		460	2,300	1,480	360		Australian Government Safer Local Roads and Infrastructure Program
2291358	Garbutt - Upper Ross Road (Dalrymple Road), Bayswater Road to Thuringowa Drive, upgrade safety and efficiency, planning		1,490		1,490	932	558		
2292045	South Townsville Road, Lakeside Drive to Boundary Street, improve safety and efficiency, planning		1,300		1,300	1,228	72		
2663771	North Townsville Road (Woolcock Street) and Dalrymple Road intersection, improve safety and efficiency, planning		1,260		1,260		300	960	
2291087	North Townsville Road (Woolcock Street), Weston Street to Pilkington Street, upgrade safety and capacity, planning		1,256		1,256	396	560	300	

**Northern**

2025–26 FY total investment: \$201 million

2026–27 FY total investment: \$166 million

2027–28 to 2028–29 FY total investment: \$443 million

**Northern total investment over four years (2025–26 to 2028–29): \$810 million <sup>5</sup>**

# North West

## Key facts



**307,082 km<sup>2</sup>** Area covered by location <sup>1</sup>



**0.57 %** Population of Queensland <sup>1</sup>



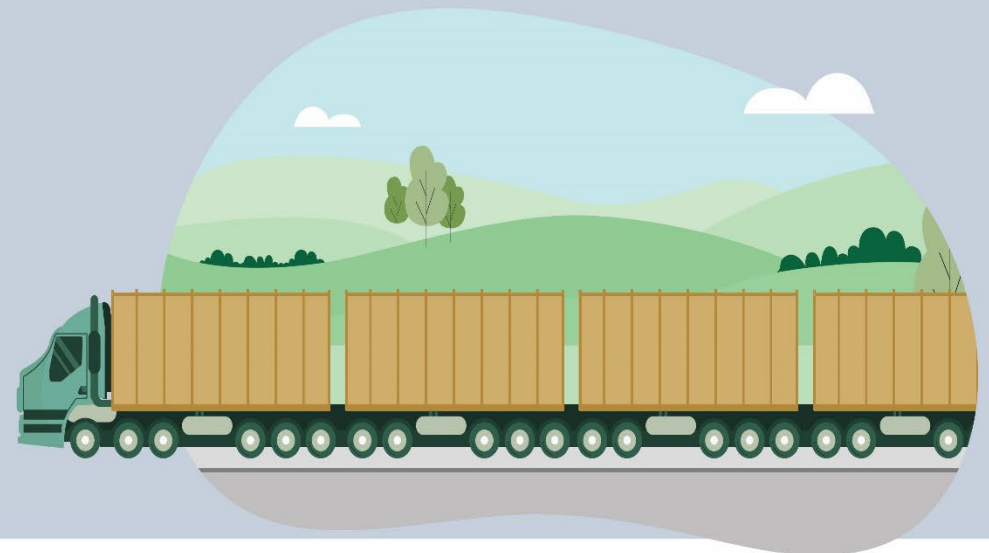
**2,562 km** Other state-controlled road network



**1,024 km** National Land Transport Network <sup>2</sup>



**692 km** National rail network <sup>2</sup>



# Contact details

**Office:** Cloncurry


**Address:** 16–22 Ramsay Street | Cloncurry | Qld 4824

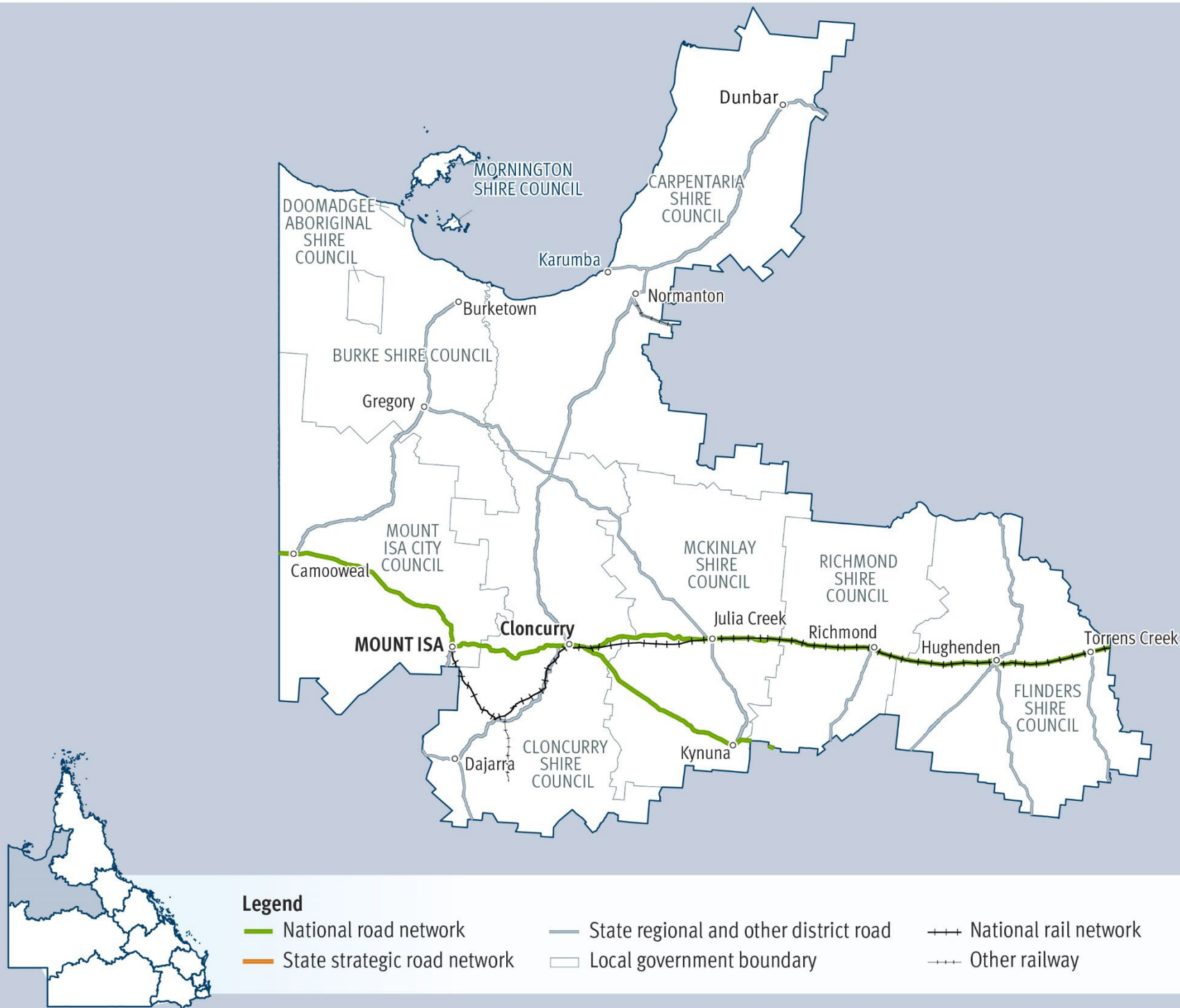
**Postal:** PO Box 338 | Cloncurry | Qld 4824

**Phone:** (07) 4769 3200

**Email:** [cloncurry.office@tmr.qld.gov.au](mailto:cloncurry.office@tmr.qld.gov.au)

See **Reference section** (*Notes for Map Pages*)  
for further details.





Planned investments

Projects: Up to \$250 million

AG = Australian Government funding, QG = Queensland Government funding, Local/Other = Local Government or other funding partners.

Investment ID	Project title	AG	QG	Local/ Other	Planning	Procurement	Construction Start	Notes
2905154	Burke Developmental Road (Normanton - Dimbulah), construct emergency airstrip		●		Underway	Mid 2025	Late 2025	
3107636	Burketown Road, widen and seal		●	●	-	-	2026-27	
2340394	Cloncurry - Dajarra Road, Malbon River floodway, upgrade culvert and approaches	●	●		✓	Underway	Late 2025	The project is in the post-business case stage, with project scope, cost and timing subject to confirmation following market engagement, and consideration. Funding splits under negotiation.
3649679	Cloncurry – Dajarra Road, Maud A Crossing upgrade		●		Mid 2026	-	-	
2340159	Flinders Highway (Hughenden - Richmond), various locations, improve pavement and culvert	●	●		Underway	2026-27	2026-27	The project is in the pre-business case stage, with project scope, cost and timing subject to further planning, business case development and consideration.
2340056	Flinders Highway (Julia Creek - Cloncurry), Canal Creek, replace bridge and approaches	●	●		Underway	Mid 2026	2026-27	The project has a business case, with scope, cost and timing subject to further project development and site investigations, and consideration.
2340058	Flinders Highway (Richmond - Julia Creek), Alick Creek, upgrade floodway and install major culvert	●	●		Underway	2026-27	2026-27	The project is in the pre-business case stage, with project scope, cost and timing subject to further planning, business case development and consideration.
2340086	Flinders Highway (Richmond - Julia Creek), various locations, improve pavement and upgrade culvert	●	●		Underway	2026-27	2026-27	The project has a business case, with scope, cost and timing subject to further project development and site investigations, and consideration.



Investment ID	Project title	AG	QG	Local/ Other	Planning	Procurement	Construction Start	Notes
2339886	Landsborough Highway (Kynuna - Cloncurry), McKinlay River, improve pavement and drainage works	●	●		Underway	2026-27	2026-27	The project is in the pre-business case stage, with project scope, cost and timing subject to further planning, business case development and consideration.
2339972	Landsborough Highway (Kynuna - Cloncurry), Nora Creek, improve pavement and drainage works	●	●		Underway	2026-27	2027-28	The project is in the pre-business case stage, with project scope, cost and timing subject to further planning, business case development and consideration.
2339651	Landsborough Highway (Kynuna - Cloncurry), Rutchillo Creek, improve pavement and drainage works	●	●		Underway	2026-27	2027-28	The project is in the pre-business case stage, with project scope, cost and timing subject to further planning, business case development and consideration.
3552772	Soldiers Hill, Barkly Highway to Camooweal Street, construct shared path		●	●	-	-	2026-27	

### Contractually committed investments

AG = Australian Government funding, QG = Queensland Government funding, Local/Other = Local Government or other funding partners.

Investment ID	Project title	AG (\$'000's)	QG (\$'000's)	Local/ Other (\$'000's)	Committed total budget (\$'000's)	Estimated expenditure to 30 June 2025 (\$'000's)	2025-26 (\$'000's)	Post 2025-26 (\$'000's)	Notes
2351428	Burketown - Normanton Road, seal unsealed sections	16,000		4,000	20,000		3,000	13,000	
3420399	Burke Developmental Road (Normanton - Dimbulah), 2023 Disaster Recovery Funding Arrangements betterment works	8,000	8,000		16,000	1,547	13,547	906	Funding administered by the Queensland Reconstruction Authority.
800390	Burke Developmental Road (Cloncurry - Normanton), various locations, widen pavement		11,240		11,240	200	4,600	6,440	
3007586	Scheaffe Street (Cloncurry), Coppermine Creek, replace bridge	5,000		2,552	7,552	2,000	2,000	1,000	Australian Government Safer Local Roads and Infrastructure Program

Investment ID	Project title	AG (\$'000's)	QG (\$'000's)	Local/ Other (\$'000's)	Committed total budget (\$'000's)	Estimated expenditure to 30 June 2025 (\$'000's)	2025-26 (\$'000's)	Post 2025-26 (\$'000's)	Notes
3258085	Malbon - Selwyn Road (Cloncurry), upgrade causeways	5,000		1,710	6,710		2,250	2,750	Australian Government Safer Local Roads and Infrastructure Program
2383061	Gregory Downs - Camooweal Road, progressive sealing		5,000		5,000		1,000	4,000	
1904881	Old Richmond Road, form and seal		2,485	2,485	4,970	1,645	440	400	
2905155	Burke Developmental Road (Normanton - Dimbulah), Clark Creek, upgrade culvert		4,500		4,500	1,600	2,900		
3207680	Rest areas and stopping places management		3,640		3,640	1,820	910	910	
1106598	Various roads, install or replace floodways		1,449	1,449	2,897	848	301	300	
1904904	Byrimine Road, construct to a sealed standard		1,172	1,172	2,345	805	117	250	
2271225	Maxwelton - Frontage Road, various locations, rehabilitate and widen		1,154	1,154	2,307	286	467	400	
1904899	Hughenden - Muttaborra Road, construct to a sealed standard		1,972		1,972	1,633	189	150	Transport Infrastructure Development Scheme
3599024	Dunbar - Kowanyama Road, Plain Creek Crossing, upgrade floodway		1,250		1,250		1,250		
2936669	Various outstation access roads, resheet gravel		1,232		1,232	873	200	159	

## North West

2025-26 FY total investment: \$120 million

2026-27 FY total investment: \$135 million

2027-28 to 2028-29 FY total investment: \$220 million

North West total investment over four years (2025-26 to 2028-29): \$474 million <sup>5</sup>

# Far North

## Key facts



**272,216 km<sup>2</sup>** Area covered by location <sup>1</sup>



**5.47 %** Population of Queensland <sup>1</sup>



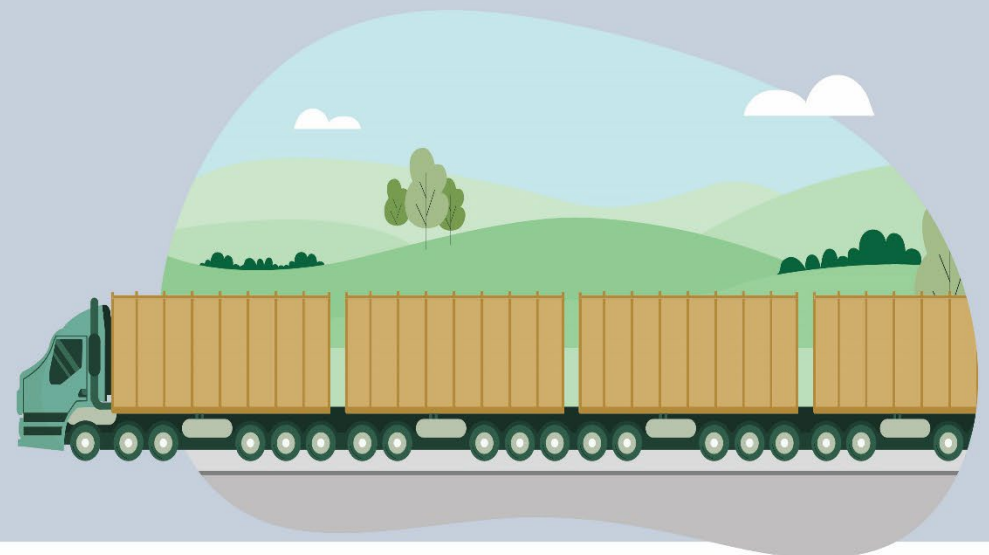
**2,925 km** Other state-controlled road network



**232 km** National Land Transport Network <sup>2</sup>



**211km** National rail network <sup>2</sup>



# Contact details

**Office:** Cairns

**Address:** 15 Lake Street | Cairns | Qld 4870

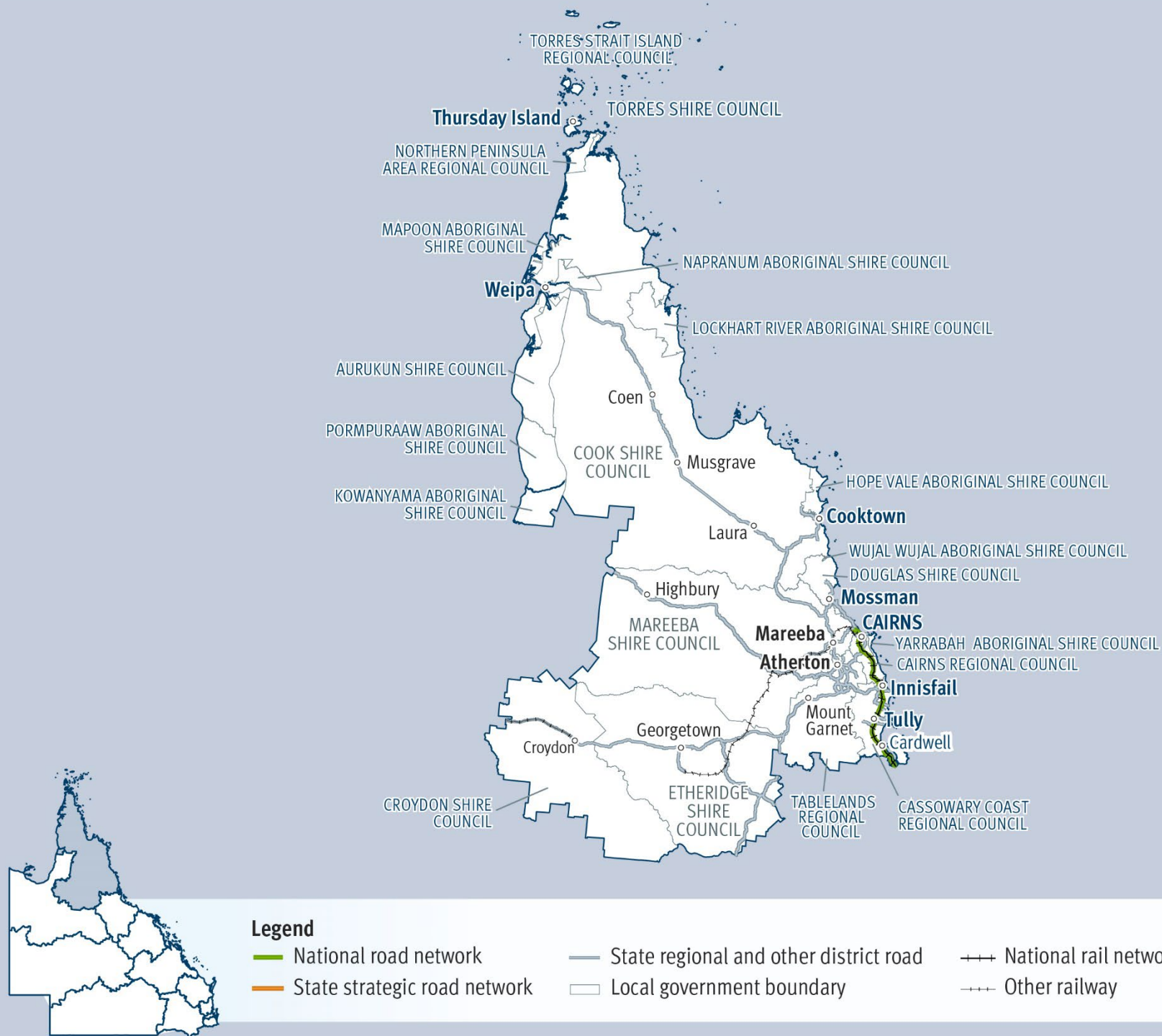
**Postal:** PO Box 6185 | Cairns | Qld 4870

**Phone:** (07) 4045 7144

**Email:** [cairns.office@tmr.qld.gov.au](mailto:cairns.office@tmr.qld.gov.au)

See **Reference section** (*Notes for Map Pages*)  
for further details.





Planned investments

Projects: \$250 million – \$1 billion

AG = Australian Government funding, QG = Queensland Government funding, Local/Other = Local Government or other funding partners.

Investment ID	Project title	AG	QG	Local/ Other	Planning	Procurement	Construction Start	Notes
1810618	Cairns Western Arterial Road, Redlynch Connector Road to Captain Cook Highway, funding allocation	●	●		Underway	-	-	
1351442	Captain Cook Highway, Cairns CBD to Smithfield, funding allocation	●	●		Underway	-	-	
3095406	Kennedy Highway (Cairns - Mareeba), Barron River bridge (Kuranda) replacement	●	●		✓	2026-27	2027-28	Project scope, cost and timing subject to further planning.
2713515	Kuranda Range Road, safety and resilience upgrades, funding allocation	●	●		Underway	2026-27	2027-28	Delivery of Disaster Recovery Funding Arrangement works on Kuranda Range Road remains the priority. Project details and timing subject to further planning and negotiation with the Australian Government.

Projects: Up to \$250 million

AG = Australian Government funding, QG = Queensland Government funding, Local/Other = Local Government or other funding partners.

Investment ID	Project title	AG	QG	Local/ Other	Planning	Procurement	Construction Start	Notes
3559424	Atherton - Herberton Road (Wongabel), undertake safety improvements		●		Early 2026	2026-27	2027-28	
2817993	Bramble Street (Kurrimine Beach), upgrade boat ramp and construct walkway		●		✓	Late 2025	Early 2026	
386517	Bruce Highway (Ingham - Innisfail), Dallachy Road, install floodway	●	●		✓	Underway	Mid 2025	



Investment ID	Project title	AG	QG	Local/ Other	Planning	Procurement	Construction Start	Notes
3558085	Bruce Highway (Ingham - Innisfail), Kurrimine Beach Road and Silkwood - Japoon Road, improve intersections		●		Early 2026	2026-27	2027-28	Safer Roads Sooner Program
3431974	Bruce Highway (Innisfail - Cairns), 2024 Disaster Recovery Funding Arrangements reconstruction works	●	●		✓	Underway	Late 2025	Funding administered by the Queensland Reconstruction Authority.
1176520	Bruce Highway, Cairns Southern Access Corridor (Stage 5), Foster Road, funding allocation	●	●		-	-	2032-33	The project is in the pre-business case stage, with project scope, cost and timing subject to further planning, business case development and consideration.
3615581	Cape Tribulation Road (Lower Daintree), widen boat ramp and floating walkway and improve flood resilience		●		Mid 2025	Late 2025	Early 2026	
3444503	Captain Cook Highway (Cairns - Mossman), Mowbray River Bridge, 2024 Disaster Recovery Funding Arrangements reconstruction works	●	●		✓	Mid 2025	Early 2026	Funding administered by the Queensland Reconstruction Authority.
3042943	Captain Cook Highway (Cairns - Mossman), Sheridan Street and Mulgrave Road intersection, improve intersection		●		✓	Early 2026	2026-27	Safer Roads Sooner Program
3243211	Cooktown to Weipa Corridor upgrade, Future Stages of the Cape York Region Package (Stage 3), funding allocation		●		Underway	-	-	Queensland Government's 20 per cent contribution to the next stage of the Cape York Region Package, subject to negotiation with the Australian Government. Funding will focus on continued progressive sealing of the Peninsula Developmental Road, with initial priorities being sections just north of Yarraden.
3042944	Gillies Range Road (Little Mulgrave), undertake safety improvements		●		✓	Early 2026	2026-27	Safer Roads Sooner Program
3558749	Gillies Range Road and Malanda - Lake Barrine Road (Lake Eacham), improve intersection		●		Early 2026	2026-27	2027-28	Safer Roads Sooner Program



Investment ID	Project title	AG	QG	Local/ Other	Planning	Procurement	Construction Start	Notes
3556459	Gillies Range Road, various locations, undertake safety improvements		●		Underway	Mid 2026	2026-27	Safer Roads Sooner Program
3432376	Gulf Developmental Road (Georgetown - Mount Garnet), Routh Creek, 2024 Disaster Recovery Funding Arrangements reconstruction works	●	●		✓	Mid 2025	Late 2025	Funding administered by the Queensland Reconstruction Authority.
3583128	Kennedy Developmental Road (The Lynd - Hughenden), funding allocation	●			Early 2026	2026-27	2026-27	Project details and timing subject to further planning and negotiation with the Australian Government.
3505774	Kennedy Highway (Cairns - Mareeba) (Koah), construct heavy vehicle rest area	●	●		Underway	2026-27	2026-27	Australian Government Safer Local Roads and Infrastructure Program
3549236	Leadingham Creek Road, widen and seal	●	●	●	✓	✓	Mid 2025	Australian Government Safer Local Roads and Infrastructure Program
3149913	Mareeba - Charters Towers, route upgrade strategy, planning		●		Underway	-	-	
3557144	Mossman - Mount Molloy Road, various locations, undertake safety improvements		●		Underway	Mid 2026	2026-27	Safer Roads Sooner Program
2745763	Mulgrave Road, Gordon Creek, construct active transport bridge and approaches		●		Underway	-	-	
3058262	Mulligan Highway (Mount Molloy - Lakeland), 2024 Disaster Recovery Funding Arrangements reconstruction works	●	●		✓	Underway	Late 2025	Funding administered by the Queensland Reconstruction Authority.
3495681	Mulligan Highway (Mount Molloy - Lakeland), Rifle Creek, Spear Creek and McLeod River bridges, pre-construction		●		Underway	-	-	
2729045	Mundoo Road, Bamboo Creek, upgrade bridge		●	●	-	Early 2026	Mid 2026	
3369917	Port Douglas Boat Harbour, maintenance dredging		●		✓	Underway	Mid 2026	
3561162	Port Douglas Road, Grant Street and Macrossan Street (Port Douglas), improve intersections		●		Early 2026	2026-27	2027-28	
3245397	Rocky Point (Weipa), upgrade boating facility		●		Underway	Early 2026	2026-27	Project scope, cost and timing subject to further planning.

Investment ID	Project title	AG	QG	Local/ Other	Planning	Procurement	Construction Start	Notes
3553118	Seisia Road, Langie Draha Street to Tumema Street, construct shared path		●	●	-	-	2026-27	
3353453	Tinaroo Creek Road, Ada Creek causeway (Mareeba), replace causeway	●		●	-	-	2026-27	Australian Government Safer Local Roads and Infrastructure Program

## Contractually committed investments

AG = Australian Government funding, QG = Queensland Government funding, Local/Other = Local Government or other funding partners.

Investment ID	Project title	AG (\$'000's)	QG (\$'000's)	Local/ Other (\$'000's)	Committed total budget (\$'000's)	Estimated expenditure to 30 June 2025 (\$'000's)	2025-26 (\$'000's)	Post 2025-26 (\$'000's)	Notes
3053252	Captain Cook Highway (Cairns - Mossman), 2024 Disaster Recovery Funding Arrangements reconstruction works	92,614	30,871		123,485	16,375	<b>33,367</b>	73,742	Funding administered by the Queensland Reconstruction Authority.
3059169	Kennedy Highway (Cairns - Mareeba), 2024 Disaster Recovery Funding Arrangements reconstruction works	71,581	23,860		95,441	10,311	<b>23,787</b>	61,344	Funding administered by the Queensland Reconstruction Authority.
3057461	Captain Cook Highway (Cairns - Mossman), 2024 Disaster Recovery Funding Arrangements reconstruction works	48,839	16,280		65,118	10,311	<b>20,507</b>	34,300	Funding administered by the Queensland Reconstruction Authority.
3280227	Palmerston Highway (Innisfail - Millaa Millaa), 2024 Disaster Recovery Funding Arrangements reconstruction works	43,314	14,438		57,752	11,911	<b>11,964</b>	33,877	Funding administered by the Queensland Reconstruction Authority.
1249733	Cairns Southern Access Cycleway, construct cycleway	33,223	8,306		41,529	30,611	<b>240</b>	10,678	Forms part of the Bruce Highway, Cairns Southern Access Stage 2 (Robert Road to Foster Road) project. Project scope, cost and timing subject to further project development and site investigations, and consideration.

Investment ID	Project title	AG (\$'000's)	QG (\$'000's)	Local/ Other (\$'000's)	Committed total budget (\$'000's)	Estimated expenditure to 30 June 2025 (\$'000's)	2025-26 (\$'000's)	Post 2025-26 (\$'000's)	Notes
3058164	Mossman - Daintree Road, 2024 Disaster Recovery Funding Arrangements reconstruction works	30,419	10,140		40,558	3,471	10,934	26,154	Funding administered by the Queensland Reconstruction Authority.
2902598	Torres Strait Islands Marine Infrastructure Program, funding allocation		38,120		38,120	2,266	6,800	29,054	Project scope, cost and timing subject to further planning.
3059282	Kennedy Highway (Mareeba), 2024 Disaster Recovery Funding Arrangements reconstruction works	26,964	8,988		35,951	5,212	7,579	23,160	Funding administered by the Queensland Reconstruction Authority.
3057647	Mossman - Mount Molloy Road, 2024 Disaster Recovery Funding Arrangements reconstruction works	21,060	7,020		28,080	3,508	7,428	17,145	Funding administered by the Queensland Reconstruction Authority.
3059363	Gillies Range Road (Tablelands Regional), 2024 Disaster Recovery Funding Arrangements reconstruction works	19,970	6,657		26,627	200	13,437	12,990	Funding administered by the Queensland Reconstruction Authority.
3059345	Gillies Range Road, 2024 Disaster Recovery Funding Arrangements reconstruction works	18,032	6,011		24,043	1,200	7,144	15,700	Funding administered by the Queensland Reconstruction Authority.
3050268	Kennedy Highway (Cairns - Mareeba), 2024 Disaster Recovery Funding Arrangement reconstruction works	14,078	4,693		18,770	4,419	5,388	8,964	Funding administered by the Queensland Reconstruction Authority.
3441773	Captain Cook Highway (Cairns - Mossman), 2024 Disaster Recovery Funding Arrangements reconstruction works	13,425	4,475		17,900	12,872	1,523	3,504	Funding administered by the Queensland Reconstruction Authority.
3059427	Shiptons Flat Road, 2024 Disaster Recovery Funding Arrangements reconstruction works	12,133	4,044		16,177	950	3,344	11,883	Funding administered by the Queensland Reconstruction Authority.
2383189	Kennedy Highway (Mareeba - Ravenshoe), design and construct overtaking lanes		12,354		12,354	2,721	3,700	5,932	
2361416	Gulf Developmental Road (Georgetown - Mount Garnet) (Package 4), strengthen and widen pavement	9,648	2,412		12,060	1,408	5,361	5,291	

Investment ID	Project title	AG (\$'000's)	QG (\$'000's)	Local/ Other (\$'000's)	Committed total budget (\$'000's)	Estimated expenditure to 30 June 2025 (\$'000's)	2025-26 (\$'000's)	Post 2025-26 (\$'000's)	Notes
1474076	Malanda - Lake Barrine Road, improve safety		9,930		9,930	1,848	5,920	2,162	Safer Roads Sooner Program
3446737	Captain Cook Highway (Cairns - Mossman), 2024 Disaster Recovery Funding Arrangements reconstruction works	7,367	2,456		9,823		1,183	8,640	Funding administered by the Queensland Reconstruction Authority.
1810917	Jardine Ferry Road (Section 2), bitumen seal and drainage	7,331	1,833		9,164	1,564	613	6,987	Part of the Cape York Region Package Stage 2, jointly funded by the Queensland Government and Australian Government.
3446071	Cook Shire, 2024 Disaster Recovery Funding Arrangements reconstruction works	3,606	1,202		4,808		1,037	3,771	Funding administered by the Queensland Reconstruction Authority.
3434091	Peninsula Developmental Road (Coen - Weipa), 2024 Disaster Recovery Funding Arrangements reconstruction works	2,976	992		3,968		2,885	1,083	Funding administered by the Queensland Reconstruction Authority.
3081481	Priors Creek, Vernon Street to Jack Street, construct active transport facilities		1,576	2,198	3,774	946	630		
3436886	Peninsula Developmental Road (Laura - Coen), 2024 Disaster Recovery Funding Arrangements reconstruction works	2,555	852		3,407		2,421	986	Funding administered by the Queensland Reconstruction Authority.
2361982	Ootann Road, Almaden to Kennedy Highway (Gunnawarra), Mareeba Section, widen and seal pavement	2,658		665	3,323	1,246	1,412		
3599237	Port Douglas Road, Lakeland Avenue to Old Port Road (Port Douglas), construct shared path	1,288		1,288	2,575			1,288	Australian Government Active Transport Fund
3445329	Gregory Developmental Road (The Lynd - Quartz Blow Creek), 2024 Disaster Recovery Funding Arrangements reconstruction works	1,693	564		2,257		1,194	1,063	Funding administered by the Queensland Reconstruction Authority.
3599661	Dauan Island, barge ramp, improve ramp		2,210		2,210		2,048	162	

Investment ID	Project title	AG (\$'000's)	QG (\$'000's)	Local/ Other (\$'000's)	Committed total budget (\$'000's)	Estimated expenditure to 30 June 2025 (\$'000's)	2025-26 (\$'000's)	Post 2025-26 (\$'000's)	Notes
1496643	Cairns Western Arterial Road, upgrade strategy, planning		2,000		2,000	750	1,239	11	
3446772	Burke Developmental Road (Normanton - Dimbulah), 2024 Disaster Recovery Funding Arrangements reconstruction works	1,415	472		1,887		673	1,214	Funding administered by the Queensland Reconstruction Authority.
3354756	Portland Roads Road, upgrade causeway		1,750		1,750	518	1,232		
3278367	Various roads, upgrade pavement and drainage		1,722		1,722	268	364	1,091	
3436865	Cassowary Coast Region, 2024 Disaster Recovery Funding Arrangements reconstruction works	1,183	394		1,577			1,577	Funding administered by the Queensland Reconstruction Authority.
3369493	Injinoo Back Road and Ferry Road, upgrade to sealed standard		1,500		1,500		1,500		
3207063	Northern Peninsula Airport, upgrade runway		1,499		1,499		1,499		
1902301	Palmerston Highway (Innisfail - Ravenshoe), strategy upgrade, planning		1,250		1,250	1,085	165		
3595503	Aubrey Parade and Douglas Street (Thursday Island), design and upgrade footpath	1,200			1,200			1,200	Australian Government Active Transport Fund
3598422	Bloomfield Road, Davies Hill, upgrade pavement and drainage		1,200		1,200		1,200		
3360291	Gulf Developmental Road (Croydon - Georgetown), 2024 Disaster Recovery Funding Arrangements reconstruction works	863	288		1,151		714	437	Funding administered by the Queensland Reconstruction Authority.
1903969	Far North District, various roads, network analysis to vision standards, planning		1,100		1,100	659	441		

Investment ID	Project title	AG (\$'000's)	QG (\$'000's)	Local/ Other (\$'000's)	Committed total budget (\$'000's)	Estimated expenditure to 30 June 2025 (\$'000's)	2025-26 (\$'000's)	Post 2025-26 (\$'000's)	Notes
3320486	<b>Tully - Mission Beach Road, 2024 Disaster Recovery Funding Arrangements reconstruction works</b>	761	254		1,015	146	<b>200</b>	669	Funding administered by the Queensland Reconstruction Authority.
1672443	<b>Half Moon Creek, construct groyne</b>		1,000		1,000	500		500	
3444841	<b>Portland Road, pave and seal</b>		1,000		1,000	381	<b>619</b>		

### Far North

2025–26 FY total investment: \$380 million

2026–27 FY total investment: \$472 million







2027–28 to 2028–29 FY total investment: \$1 billion

Far North total investment over four years (2025–26 to 2028–29): \$1.9 billion <sup>5</sup>



# Statewide

## Legend

-  National road network
-  State strategic road network
-  State regional and other district road
-  Local government boundary
-  National rail network
-  Other railway





Planned investments

Projects: \$250 million – \$1 billion

AG = Australian Government funding, QG = Queensland Government funding, Local/Other = Local Government or other funding partners.

Investment ID	Project title	AG	QG	Local/ Other	Planning	Procurement	Construction Start	Notes
2605407	Queensland Beef Corridors, funding allocation	●	●		Underway	-	-	Represents the balance of the Queensland Beef Corridors Program, with early works projects listed individually in QTRIP.
1217978	Warrego Highway, funding allocation	●	●		Underway	-	-	Project details and timing subject to further planning and negotiation with the Australian Government.

Projects: Up to \$250 million

AG = Australian Government funding, QG = Queensland Government funding, Local/Other = Local Government or other funding partners.

Investment ID	Project title	AG	QG	Local/ Other	Planning	Procurement	Construction Start	Notes
2392871	Aids to Navigation Network infrastructure, funding allocation		●		-	-	-	Program allocation to fund future aids to navigation network infrastructure.
2392872	Aids to Navigation Network maintenance, funding allocation		●		-	-	-	Program allocation to fund future aids to navigation network maintenance.
2785514	Black Spot Program, funding allocation	●			Underway	-	-	Australian Government Black Spot Program
2789836	Boating Infrastructure, funding allocation		●		-	-	-	Program allocation to fund future priority boating infrastructure.
2790086	Boating Maintenance, funding allocation		●		-	-	-	Program allocation to fund future boating maintenance activities.
3585831	Bruce Highway Flood Resilience Program, funding allocation	●	●		Underway	Early 2026	2026-27	

Investment ID	Project title	AG	QG	Local/ Other	Planning	Procurement	Construction Start	Notes
3654755	Bus stop infrastructure to support new services		●		Early 2026	Early 2026	Mid 2026	A program of infrastructure investment on the State and Local Networks to support the introduction of bus growth services initiatives.
3521964	Country Roads Connect, funding allocation		●		Underway	-	-	Country Roads Connect Program
842546	Cunningham Highway, funding allocation	●	●		Underway	-	-	Project details and timing subject to further planning and negotiation with the Australian Government.
2666060	Cycling grants, funding allocation		●		-	-	-	Cycling grants program allocation, with prioritisation subject to negotiation with local governments.
3089049	Disaster Ready Fund, funding allocation		●		Underway	-	-	Project scope, cost and timing subject to further planning and negotiation with the Australian Government.
3392298	Inland Connection and Road Resilience Program, funding allocation	●	●		Underway	Early 2026	2026-27	Funding administered by the Queensland Reconstruction Authority.
3107890	Long-term rail network plan initiatives, planning		●		Underway	-	-	
QR1992	Mount Isa Line, resilience improvements		●		Underway	Underway	Underway	
3514857	Multi-modal Transport Coordination Centre, planning		●		Underway	-	-	
B06735	New Generation Rollingstock compatible stabling yard upgrades		●		Underway	-	-	
3126892	North Coast Rail Line, Exhibition station to Elimbah, improve capacity, planning		●		Underway	-	-	
3538963	North Coast Rail Line, Exhibition to Elimbah Capacity Study		●		Underway	-	-	
2725316	Passenger Transport Accessible Infrastructure, various locations		●		Underway	-	-	
3654767	Public Transport Bus Stops and Stations Disability Standards		●		2025-26	-	-	Procurement and construction subject to further planning.
2635687	Queensland walking network plans, Phase 2, planning		●		Underway	-	-	

Investment ID	Project title	AG	QG	Local/ Other	Planning	Procurement	Construction Start	Notes
B00030	Rail station access improvements		●		Underway	✓	Underway	Rail station access improvements include Roma Street subway, Dutton Park train station and Boggo Road train station.
3081493	Regional Level Crossing Upgrade Fund, funding allocation	●			Underway	-	-	Project scope, cost and timing subject to further planning and negotiation with the Australian Government.
3234325	Regional Level Crossing Upgrade Fund, funding allocation		●		Underway	-	-	Project scope, cost and timing subject to further planning and negotiation with the Australian Government.
3518803	Regional Passenger Transport Network, planning		●		Underway	-	-	
3146173	Rollingstock program, planning		●		Underway	-	-	
3052608	Safer Local Roads and Infrastructure Program, Australian Government funding allocation	●			Underway	Underway	Underway	Australian Government Safer Local Roads and Infrastructure Program
3245197	Safer Local Roads and Infrastructure Program, funding allocation		●		Underway	Underway	Underway	Australian Government Safer Local Roads and Infrastructure Program
2973903	SEQ City Deal, funding allocation	●	●		Underway	-	-	SEQ City Deal
3147530	SEQ level crossing program, planning		●		Underway	-	-	
3107449	SEQ network optimisation (Tranche 2), planning		●		Mid 2025	-	-	
3128717	SEQ passenger rail program, planning		●		Underway	-	-	
3394603	SEQ Rail Corridor, Digital Connectivity	●			Underway	-	-	SEQ City Deal
3536944	SEQ Rail, Sector 2, planning		●		Underway	-	-	
3493595	Statewide open access intermodal freight terminal strategy		●		Mid 2025	-	-	
3533241	Strategic Transport Models, traffic data collection		●		Underway	-	-	
2392870	Technical Marine Infrastructure and Services, funding allocation		●		Underway	-	-	

Investment ID	Project title	AG	QG	Local/ Other	Planning	Procurement	Construction Start	Notes
2707464	Timber Bridge Replacement Program, funding allocation		●		Underway	-	-	
3147017	Vulnerable steel structures, planning		●		Mid 2025	-	-	
3517079	Western Brisbane multimodal transport network study		●		Late 2025	-	-	

### Contractually committed investments

AG = Australian Government funding, QG = Queensland Government funding, Local/Other = Local Government or other funding partners.

Investment ID	Project title	AG (\$'000's)	QG (\$'000's)	Local/ Other (\$'000's)	Committed total budget (\$'000's)	Estimated expenditure to 30 June 2025 (\$'000's)	2025-26 (\$'000's)	Post 2025-26 (\$'000's)	Notes
3484065	Bruce Highway Targeted Safety Program, funding allocation	7,200,000	1,800,000		9,000,000	13,340	412,000	8,574,660	
2008163	Logan and Gold Coast Faster Rail	2,875,078	2,875,078		5,750,155	898,200	603,000	4,248,956	
1804863	Queensland Train Manufacturing Program		4,869,000		4,869,000	1,484,321	950,000	2,434,679	
14199	Targeted Road Safety Program, Road Safety		1,123,553	10	1,123,562	80,423	19,128	1,024,012	
2586600	Inland Freight Route (Charters Towers to Mungindi), funding allocation	800,000	200,000		1,000,000	61,341	30,186	908,473	Queensland Government has commenced early works package.
1805139	New Generation Rollingstock, European Train Control System fitment, install new signalling		380,484		380,484	206,275	114,004	60,206	This project is being delivered as a Public Private Partnership.
2417122	New Generation Rollingstock, Automatic Train Operation and Platform Screen Doors fitment		275,700		275,700	108,675	46,589	120,436	This project is being delivered as a Public Private Partnership.
B06449	Signalling Integration Works		250,259		250,259	167,243	83,016		This project is being delivered by Cross River Rail Delivery Authority.

Investment ID	Project title	AG (\$'000's)	QG (\$'000's)	Local/ Other (\$'000's)	Committed total budget (\$'000's)	Estimated expenditure to 30 June 2025 (\$'000's)	2025-26 (\$'000's)	Post 2025-26 (\$'000's)	Notes
2835468	Targeted Road Safety Program, Camera Detected Offence Program, Camera Assets		155,183		155,183	7,048	4,050	144,085	
3033000	New Generation Rollingstock, integration and ancillary works		51,600		51,600	4,145	20,000	27,455	
1196542	School Transport Infrastructure Program, funding allocation		17,483		17,483		4,000	13,483	School transport infrastructure program grants, with prioritisation subject to application and assessment.
2652932	Boating Maintenance Program		14,806	804	14,610	9,234	5,376		
2038941	Rail Network Infrastructure Planning		13,425		13,425	6,122	1,981	5,322	
1063026	Boating Capital Grants		4,478		4,478	478	1,000	3,000	
1829332	SEQ strategic transport model development and maintenance		4,249		4,249	2,373	437	1,439	
2661306	Model for urban land-use and transport interaction (Multi)		4,123		4,123	1,790	500	1,833	
3129784	SEQ traction power requirements, planning		4,000		4,000	380	850	2,770	
2156649	Bus stop signage improvements, various locations		3,600		3,600	1,299	650	1,652	
1829692	Public transport model		2,997		2,997	1,442	431	1,125	
14105	Queensland Transport snapshot benefits reporting, planning		2,234		2,234	1,583	151	500	
3377282	Passenger Transport Data Collection and Accessibility Audit		2,000		2,000	400	1,600		
741100	Region focused strategic transport model development and maintenance planning		1,958		1,958	1,358	150	450	
1829507	Queensland freight, goods and services model		1,797		1,797	868	189	739	
3530314	Infrastructure improvements for bus stops, various locations		1,682		1,682	1,432	250		

Investment ID	Project title	AG (\$'000's)	QG (\$'000's)	Local/ Other (\$'000's)	Committed total budget (\$'000's)	Estimated expenditure to 30 June 2025 (\$'000's)	2025-26 (\$'000's)	Post 2025-26 (\$'000's)	Notes
3109884	Improve bus station accessibility, planning		1,535		1,535	80	475	980	
2611858	Busway Tunnel Safety System, planning		1,337		1,337	1,085	102	150	
3541331	Busway Tunnel Safety System (Tranche 2), planning		1,300		1,300			1,300	
1878728	Regional city traffic model development and maintenance		1,068		1,068	225	243	600	
3236272	SEQ 10-year bus network strategy, planning		1,028		1,028	508	250	270	
3398825	SEQ rail level crossing prioritisation		1,000		1,000		400	600	SEQ City Deal

### Statewide

2025–26 FY total investment: \$2.9 billion

2026–27 FY total investment: \$4.0 billion

2027–28 to 2028–29 FY total investment: \$9.2 billion

Statewide total investment over four years (2025–26 to 2028–29): \$16 billion <sup>5</sup>



# References

## Key Terms

Key terms used throughout the Queensland Transport and Roads Investment Program publication include:

**Active transport infrastructure:** TMR plans, constructs, operates and also provides grants to local governments for walking and bike riding facilities across the state, including shared paths, cycle tracks and safe road crossings. Funding is prioritised for the delivery of highest priority routes on the principal cycle network on state and local roads.

**Active Transport Fund:** The Active Transport Fund is a program to encourage an increase in active transport through the upgrade of existing and construction of new bicycle and walking pathways across Australia.

**Australian Government Road Safety Program:** A joint-funded initiative between the Australian Government and Queensland Government that targets road safety treatments to reduce the risk of fatal and serious injury road crashes across four key streams: regional roads, remote roads, urban roads, and footpaths and cycleways.

**Black Spot Program:** An Australian Government-funded minor capital works program that aims to improve the safety of the national, state and local road networks through the implementation of high-benefit, cost-effective engineering countermeasures and safety treatments that target known and potential high-severity (fatalities and serious injuries) crash sites at specific locations.

**Camera Detected Offence Program:** Comprises funds collected through camera-detected offence fines (speed and red light, unregistered/uninsured, dangerous goods in tunnels, mobile phone and seatbelt offence camera fines). The distribution of funds collected from camera-detected offences is restricted by the *Transport Operations (Road Use Management) Act 1995*. This requires that all money collected for penalties imposed for camera-detected offences, in excess of the administrative costs, be used for specific road safety purposes. This includes funding to improve the safety of the sections of state-controlled roads where crashes happen most frequently.

Camera Detected Offence Program funds are used as a partial source of funding for the Safer Roads Sooner Program and a number of other safety-related special initiatives.



**Cape York Region Package:** A joint-funded initiative between the Australian Government and Queensland Government to upgrade critical infrastructure on the Cape York Peninsula. This program provides improved access to Cape York; improved safety, reduced ongoing road maintenance costs and improved community infrastructure; and employment, training and business development opportunities for Indigenous and non-Indigenous people.

**Country Roads Connect Program:** A grants program providing funding to local governments to assist in paving unsealed regional roads, delivering targeted investments to enhance the safety and resilience of the regional road network.

**Disaster Recovery Funding Arrangements:** A joint-funded initiative between the Australian Government and Queensland Government to repair and restore state-controlled road network damaged by natural disasters to their pre-disaster level of service.

**Funding Allocation:** An allocation of funding towards either a partially or fully funded initiative; a program of works with specific investments to be prioritised; or a specific project to progress planning and/or preconstruction activities to confirm finalised scope and detailed cost estimates.

**High Risk Roads Initiative:** An approach that aims to identify high-risk routes and their associated safety risks and develop route-based solutions that maximises the road safety benefit achieved, based on value for money, and providing a consistent user experience. The deliverables identified by the produced Options Analysis and Business Case development for each High Risk Road proposal are prioritised with funding provided under the Targeted Road Safety Program.

**Local government-controlled roads:** Local government-controlled roads are owned, managed and operated by local governments across Queensland. State controlled roads and franchised roads, such as toll roads, are not local government-controlled roads.

**Local Roads of Regional Significance (LRRS):** Lower-order state-controlled roads and higher-order local government-controlled roads performing a similar function.

**Major Project Business Case Fund:** An Australian Government initiative that provides funding towards planning and business case development of future major land transport infrastructure projects with clear strategic merit.

**Maritime infrastructure:** Includes boat ramps, pontoons, jetties, floating walkways, dredging works and navigation aids, which are managed and operated by TMR.



**Mode:** The type of transport infrastructure used to connect people, places and services. Modes of transport infrastructure include road, rail, active transport, maritime, bus infrastructure, multi-modal infrastructure and other options.

**Movement and Place:** Movement and place is TMR's best practice planning methodology, which can guide the way our transport networks and the places they interact with are planned, designed and operated. Movement and Place seeks to balance the transport network's role in the movement of people and goods with the role of transport corridors, nodes and precincts, as places that are essential to live, shop, work, carry out business and socialise.

**National Land Transport Network (National Network):** A defined network of nationally significant road and rail infrastructure links and their intermodal connections. The network is determined by the Australian Government under the *National Land Transport Act 2014*.

**Natural disaster:** A natural disaster is one or a combination of the following rapid onset events – bushfire, earthquake, flood, storm surge, landslide, tsunami, meteorite strike or tornado. Funds may be provided by the Australian Government and Queensland Government to reinstate parts of the transport network that have been subject to disaster damage under declared emergency conditions.

**Other state-controlled roads:** Roads controlled by the Queensland Government, other than those on the National Land Transport Network.

**Outback Way:** A 2,720km route that traverses Central Australia, connecting Laverton in Western Australia with Winton in Queensland via Alice Springs in the Northern Territory. The condition of the route varies, with sections of unsealed, single lane seal and dual lane seal of differing standards and quality.

**Public Private Partnership:** A contract between the public and private sectors, where the government pays the private sector to deliver infrastructure and related services over the long-term. The private provider builds the facility and operates and/or maintains it to specified standards over a long period. The private provider usually finances the project.

**Queensland Beef Corridors Program:** A joint-funded initiative between the Australian Government and Queensland Government to the upgrading and sealing of heavy vehicle corridors in Queensland that are critical to the Australian beef industry.

**Queensland Transport Strategy (QTS):** TMR's 30-year vision for how the Queensland Government plans to harness emerging transport trends to continue to move people and products safely and efficiently into the future.



**Regional Infrastructure Plans:** Supporting the *State Infrastructure Strategy 2022–42*, the seven Regional Infrastructure Plans outline regional priorities and infrastructure responses to provide a more place-based approach that better reflects the unique strengths and opportunities of each region.

**Regional Roads and Transport Group (RRTG):** The primary decision-making bodies of the Roads and Transport Alliance. There are 17 RRTGs across the state that determine regionally prioritised improvements to their communities' transport infrastructure. Each RRTG comprises representatives from TMR and local governments. RRTGs take into consideration the economic, social, environmental and geographic characteristics of a region, which serves to influence the planning, investment strategies and management of the regional roads and transport network.

**Regional Level Crossing Upgrade Fund:** An Australian Government initiative to improve safety around railway crossings in regional areas.

**Regional Transport Plans (RTP):** Developed in partnership with local governments, the RTPs provide guidance for the development of the transport system across all areas of the state in a way that supports regional goals and priorities while maintaining consistency with the Transport Coordination Plan and State Infrastructure Strategy.

**Remote Roads Upgrade Pilot Program:** An Australian Government initiative that targets road improvements for regional communities, and addresses significant deficiencies on key regional and rural roads that limit community access, pose safety risks and impact the economic development of the surrounding area.

**Road Safety Minor Works:** A minor works program that distributes funding to respond to emerging local road safety needs.

**Safer Local Roads and Infrastructure Program:** An Australian Government initiative that provides funding for projects to address emerging priorities in road infrastructure needs across Australia. This program consolidates the previous Australian Government's Bridge Renewal Program and Heavy Vehicle Safety and Productivity Program.

**Safer Roads, Better Transport initiative:** A Queensland Government initiative to provide greater transport connectivity for all Queenslanders and keep Queenslanders safe on their roads.

**Safer Roads Sooner:** A minor capital works program that aims to improve the safety of the state-controlled road network through the implementation of high-benefit, cost-effective engineering countermeasures and safety treatments that target known and potential high-severity (fatalities and serious injuries) crash sites at specific locations.



**School Transport Infrastructure Program:** Provides funding to improve the safety and operation of schools through new or improved infrastructure at the school and/or on the surrounding road network.

**SEQ City Deal:** The SEQ City Deal is a commitment by the Australian Government, Queensland Government and the Council of Mayors SEQ, to plan and deliver enhanced investment for the South East Queensland region.

**State-controlled roads:** Roads declared to be controlled by TMR, including the National Land Transport Network. Toll roads are not state-controlled roads, rather they are operated by franchisees.

**State Infrastructure Strategy 2022–42 (SIS):** Sets out a 20-year vision to guide infrastructure planning and investment in Queensland. It outlines four key objectives that form the foundation of the SIS underpinning the Queensland Government’s 20-year vision for infrastructure: Encourage jobs, growth and productivity; Develop regions, places and precincts; Enhance sustainability and resilience; and Adopt smarter approaches. It also includes five infrastructure focus areas over the medium-term: Realising our future as a renewable energy superpower; Building a Brisbane 2032 legacy; Connecting our regions; Creating liveable communities; and Driving infrastructure performance. For each infrastructure focus area, the SIS highlights key priority actions that will be critical to realising the infrastructure vision.

**Strategic Plan 2023–2027 (Revised 2024–25):** TMR’s four-year strategic planning document that provides the shorter-term view and strategic direction of the department. TMR’s vision is *connected communities in a sustainable, thriving and inclusive Queensland*. The plan outlines six key objectives to realising this vision: Accessible and integrated; Safe and secure; Responsive; Efficient and productive; Sustainable; and Capable, adaptable and aligned.

**Targeted Road Safety Program:** A program with a number of jointly funded initiatives dedicated to the delivery of high-benefit safety interventions and route-based treatments to support safer roads and roadsides.

**Transport Coordination Plan 2017–2027:** Articulates the Queensland Government’s objectives for the transport system over the 10-year period. The plan identifies five objectives to help achieve TMR’s vision: customer experience and affordability, community connectivity, efficiency and productivity, safety and security and environment and sustainability. The plan also includes investment criteria that informs how TMR will prioritise investment in transport infrastructure and services (that is, Run, Maintain, then Build).



**Transport Infrastructure Act 1994:** This legislation ensures the Queensland Government has strategic oversight over the provision and operation of all transport infrastructure. The Act establishes a regime under which a safe and effective system of roads, miscellaneous transport infrastructure, rail, ports, air, public maritime transport, buses and light rail is planned and managed effectively.

**Transport Infrastructure Development Scheme (TIDS):** The grants program through which TMR provides funding to local governments, for the development of transport-related infrastructure.

**Transport Planning and Coordination Act 1994:** This legislation establishes a regime under which overall transport effectiveness and efficiency is ensured through strategic planning and management of transport resources.

**Vulnerable users:** This program treats state-controlled network locations with safety issues specifically related to cyclists, pedestrians and motorcyclists.





## Notes for Fast Facts

- (1) See [Key Terms](#) for definition of Mode.
- (2) Figures quoted in this section are not mutually exclusive.
- (3) Represents maintenance activities on roads, passenger transport, maritime and cycling infrastructure assets.
- (4) Represents funding under the Targeted Road Safety Program. Includes federal funding as part of the Australian Government's Road Safety and Black Spot Programs.
- (5) District totals include other works, such as other construction works, routine maintenance, traffic operations, traffic management enhancements, rehabilitation, routine maintenance, for example.

## Notes for Map Pages

- (1) Queensland Government Statistician's Office (Queensland Treasury) Queensland Regional Profiles. [www.qgso.qld.gov.au](http://www.qgso.qld.gov.au) (retrieved 18 March 2025).
- (2) The detailed mapping data reflects the latest National Land Transport Network (NLTN) Determination 2020 as published.





**13 QGOV (137468)**  
[www.tmr.qld.gov.au](http://www.tmr.qld.gov.au) | [www.qld.gov.au](http://www.qld.gov.au)